

NOTICE!!

These documents have been scanned!

Do not place un-scanned documents beneath this notice!

Do not remove this notice from this file!

GPO Jacket No. 560-102
Print Order 61540
Rise Business Services, LLC
Job=AZ15 5/13/2019



Box Number= AZ15039



Claim Begin-End: AMC423622-AMC423624

1 Initial Receipt



AZ15039-12

AMC423162-AMC423771

United States Department of the Interior
 Bureau of Land Management
 LANDS/RECREATION & PLANNING
 ONE N CENTRAL AVE
 PHOENIX, AZ 85004 -2203
 Phone: 602-417-9200

Receipt

No: 2815387

Transaction #: 2900568		ENTERED INTO COMPUTER
Date of Transaction: 06/18/2013		
CUSTOMER:		JUL 10 2013 <i>pb</i>
STEVE KAROLYI PO BOX 74353 PHOENIX, AZ 85087-1006 US		

LINE #	QTY	DESCRIPTION	REMARKS	UNIT PRICE	TOTAL
1	3.00	LOCATABLE MINERALS / MINING CLAIMS- NEW, UNADJUD, ONE OR MORE AUTH NOS / NEW MINING CLAIM PROCESSING FEE \$15 CASES: AMC423622/\$15.00, AMC423623/\$15.00, AMC423624/\$15.00		- n/a -	45.00
2	3.00	LOCATABLE MINERALS / MINING CLAIMS- NEW, UNADJUD, ONE OR MORE AUTH NOS / NEW MINING CLAIM LOCATION FEE \$34 CASES: AMC423622/\$34.00, AMC423623/\$34.00, AMC423624/\$34.00		- n/a -	102.00
3	3.00	LOCATABLE MINERALS / MINING CLAIMS- NEW, UNADJUD, ONE OR MORE AUTH NOS / NEW MINING CLAIM MAINT FEE \$140 CASES: AMC423622/\$140.00, AMC423623/\$140.00, AMC423624/\$140.00		- n/a -	420.00
4	1.00	LOCATABLE MINERALS / MINING CLAIMS-NOT NEW-UNADJUD, ONE AUTH NO. ONLY / MINING CLAIM MONEY RECEIVED CASES: AMC418663/\$50.00	TRF (5)	- n/a -	50.00
TOTAL:					\$617.00

PAYMENT INFORMATION			
1	AMOUNT:	617.00	POSTMARKED: N/A
	TYPE:	CHECK	RECEIVED: 06/18/2013
	CHECK NO:	7833	
	NAME:	KAROLYI, STEVE PO BOX 74353 PHOENIX AZ 85087-1006 US	

REMARKS

NOTICE!!

These documents have been scanned!

Do not place un-scanned documents beneath this notice!

Do not remove this notice from this file!

GPO Jacket No. 560-102
Print Order 61540
Rise Business Services, LLC
Job=AZ15 5/13/2019



Box Number= AZ15039



Claim Begin-End: AMC423622-AMC423624

2 Correspondence



AZ15039-12

AMC423162-AMC423771

USPS TRACKING #



9590 9402 1933 6123 0012 56
31




First-Class Mail
Postage & Fees Paid
USPS
Permit No. G-10

**United States
Postal Service**

• Sender: Please print your name, address, and ZIP+4® in this box •

UNITED STATES
DEPARTMENT OF THE INTERIOR
Bureau of Land Management
Arizona State Office
One N. Central Avenue, Suite 800
Phoenix, AZ 85004-4427



SENDER: COMPLETE THIS SECTION

- Complete items 1, 2, and 3.
- Print your name and address on the reverse so that we can return the card to you.
- Attach this card to the back of the mailpiece, or on the front if space permits.

1. Article Addressed to:

JOSEPH BOEHNLEIN
 3165 S THORNAPPLE LN
 NEW BERLIN WI 53146-2724
 920/RE/AMC423622



9590 9402 1933 6123 0012 56

2. Article Number (Transfer from service label)

7016 2070 0000 4805 5409

COMPLETE THIS SECTION ON DELIVERY

A. Signature

X

 Agent Addressee

B. Received by (Printed Name)

Joseph Boehnlein

C. Date of Delivery

11/29/10

D. Is delivery address different from item 1? Yes

If YES, enter delivery address below:

 No

3. Service Type

- Adult Signature
- Adult Signature Restricted Delivery
- Certified Mail®
- Certified Mail Restricted Delivery
- Collect on Delivery
- Collect on Delivery Restricted Delivery
- Insured Mail

 Priority Mail Express® Registered Mail™ Registered Mail Restricted Delivery Return Receipt for Merchandise Signature Confirmation™ Signature Confirmation Restricted Delivery

Mail Restricted Delivery

(00)

RECEIVED
 STATE OFFICE
 DEC - 2 P 3 32
 PHOENIX, ARIZONA



United States Department of the Interior



BUREAU OF LAND MANAGEMENT
Arizona State Office
One North Central Avenue, Suite 800
Phoenix, Arizona 85004-4427
www.blm.gov/az/

NOV 14 2016

In Reply Refer To:
3800 (9200) RE
AMC423622

CERTIFIED MAIL - RETURN RECEIPT REQUESTED No. 7016 2070 0000 4805 5409

DECISION

JOSEPH BOEHNLEIN : This decision affects those claims shown
3165 S THORNAPPLE LN : in the block below.
NEW BERLIN, WI 53146-2724 :

AMC423622
PATRIOT GOLD #1

MINING CLAIMS DECLARED FORFEIT

The mining claims listed above have been declared forfeit as of September 1, 2016, for failure to timely file the required maintenance fee payment or small miner's maintenance fee waiver (waiver).

Claimants are required to pay an annual non-refundable maintenance fee of \$155 per 20 acres or portion thereof, or submit a waiver, on or before September 1 of each year. These requirements were established by 30 U.S.C. 28f-1, as amended, and 43 CFR 3834 and 3835.

Our records do not show receipt of a maintenance fee payment or small miner waiver filed on or before the due date. Therefore, the claims listed above are forfeit.

Reclamation Requirements

This decision does not relieve you of the liability for reclamation of all areas disturbed by your activities on lands covered by the subject mining claim(s) and/or site(s). After you complete the reclamation, you must notify the authorized officer of the appropriate surface managing agency so that the authorized officer may conduct a final site inspection and determine whether you may be released from liability. If you fail to reclaim the land to the satisfaction of the authorized officer, the surface management agency may cite you for noncompliance under its surface management regulations. For land administered by the Bureau of Land Management (BLM), if you fail to

reclaim the land to the satisfaction of the authorized officer as required in 43 CFR Subpart 3809, BLM will issue an order of noncompliance under 43 CFR 3809.601(a). If you fail to comply with the non-compliance order, BLM may take further action under 43 CFR 3809.604. Failure to conduct reclamation is a prohibited act that may subject you to criminal penalties. See 43 CFR 3809.605(h) and 43 CFR 3809.700.

Appeal Procedures

This decision may be appealed to the Interior Board of Land Appeals, Office of the Secretary, in accordance with the regulations contained in 43 CFR, Part 4, and the enclosed Form 1842-1. If an appeal is taken, your notice of appeal must be filed in this office (at the above address) within 30 days from receipt of this decision. The appellant has the burden of showing that the decision appealed from is in error.

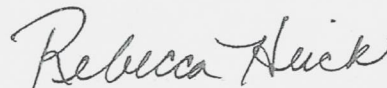
If you wish to file a petition pursuant to regulation 43 CFR 4.21 (58 FR 4939, January 19, 1993) for a stay of the effectiveness of this decision during the time that your appeal is being reviewed by the Board, the petition for a stay must accompany your notice of appeal. A petition for a stay is required to show sufficient justification based on the standards listed below. Copies of the notice of appeal and petition for a stay **must** also be submitted to each party named in this decision and to the Interior Board of Land Appeals and to the appropriate Office of the Solicitor (see 43 CFR 4.413) at the same time the original documents are filed with this office. If you request a stay, you have the burden of proof to demonstrate that a stay should be granted.

Standards for Obtaining a Stay

Except as otherwise provided by law or other pertinent regulation, a petition for a stay of a decision pending appeal shall show sufficient justification based on the following standards:

- (1) The relative harm to the parties if the stay is granted or denied,
- (2) The likelihood of the appellant's success on the merits,
- (3) The likelihood of immediate and irreparable harm if the stay is not granted, and
- (4) Whether the public interest favors granting the stay.

Please include your AMC serial number(s) on all correspondence. If additional information is required, please call Rod Ebert at 602-417-9397.



Rebecca Heick
Deputy State Director
Lands, Minerals, and Energy Division

Enclosure



United States Department of the Interior



BUREAU OF LAND MANAGEMENT
Arizona State Office
One North Central Avenue, Suite 800
Phoenix, Arizona 85004-4427
www.blm.gov/az/

DEC 03 2015

In Reply Refer To:
3800 (9200) RM
AMC420457, AMC423622

CERTIFIED MAIL - RETURN RECEIPT REQUESTED No. 7015 0920 0001 4809 7487

DECISION

WILLIAM ELLIS : This decision affects those claims shown
3261 E DESERT DR # 2773 : in the block below.
CAMP VERDE, AZ 86322-6218 :

AMC420461, AMC423623
GOLD TRAIL, PATRIOT GOLD #2

MINING CLAIMS DECLARED FORFEIT

The mining claims listed above have been declared forfeit as of September 1, 2015, for failure to timely file the required maintenance fee payment or small miner's maintenance fee waiver (waiver).

Claimants are required to pay an annual non-refundable maintenance fee of \$155 per 20 acres or portion thereof, or submit a waiver, on or before September 1 of each year. These requirements were established by 30 U.S.C. 28f-1, as amended, and 43 CFR 3834 and 3835.

Our records do not show receipt of a maintenance fee payment or small miner waiver filed on or before the due date. Therefore, the claims listed above are forfeit.

Reclamation Requirements

This decision does not relieve you of the liability for reclamation of all areas disturbed by your activities on lands covered by the subject mining claim(s) and/or site(s). After you complete the reclamation, you must notify the authorized officer of the appropriate surface managing agency so that the authorized officer may conduct a final site inspection and determine whether you may be released from liability. If you fail to reclaim the land to the satisfaction of the authorized officer, the surface management agency may cite you for noncompliance under its surface management regulations. For land administered by the Bureau of Land Management (BLM), if you fail to reclaim the land to the satisfaction of the authorized officer as required in 43 CFR Subpart 3809,

BLM will issue an order of noncompliance under 43 CFR 3809.601(a). If you fail to comply with the non-compliance order, BLM may take further action under 43 CFR 3809.604. Failure to conduct reclamation is a prohibited act that may subject you to criminal penalties. See 43 CFR 3809.605(h) and 43 CFR 3809.700.

Appeal Procedures

This decision may be appealed to the Interior Board of Land Appeals, Office of the Secretary, in accordance with the regulations contained in 43 CFR, Part 4, and the enclosed Form 1842-1. If an appeal is taken, your notice of appeal must be filed in this office (at the above address) within 30 days from receipt of this decision. The appellant has the burden of showing that the decision appealed from is in error.

If you wish to file a petition pursuant to regulation 43 CFR 4.21 (58 FR 4939, January 19, 1993) for a stay of the effectiveness of this decision during the time that your appeal is being reviewed by the Board, the petition for a stay must accompany your notice of appeal. A petition for a stay is required to show sufficient justification based on the standards listed below. Copies of the notice of appeal and petition for a stay **must** also be submitted to each party named in this decision and to the Interior Board of Land Appeals and to the appropriate Office of the Solicitor (see 43 CFR 4.413) at the same time the original documents are filed with this office. If you request a stay, you have the burden of proof to demonstrate that a stay should be granted.

Standards for Obtaining a Stay

Except as otherwise provided by law or other pertinent regulation, a petition for a stay of a decision pending appeal shall show sufficient justification based on the following standards:

- (1) The relative harm to the parties if the stay is granted or denied,
- (2) The likelihood of the appellant's success on the merits,
- (3) The likelihood of immediate and irreparable harm if the stay is not granted, and
- (4) Whether the public interest favors granting the stay.

Please include your AMC serial number(s) on all correspondence. If additional information is required, please call RéAnn Myers at 602-417-9413.

Sincerely,



Rebecca Heick
Deputy State Director

for Lands, Minerals and Energy Division

Enclosure(s)

SENDER: COMPLETE THIS SECTION	COMPLETE THIS SECTION ON DELIVERY
<p>■ Complete items 1, 2, and 3. Also complete item 4 if Restricted Delivery is desired.</p> <p>■ Print your name and address on the reverse so that we can return the card to you.</p> <p>■ Attach this card to the back of the mailpiece, or on the front if space permits.</p> <p>1. Article Addressed to:</p> <p>WILLIAM ELLIS 3261 E DESERT DR # 2773 CAMP VERDE, AZ 86322-6218 920/RM/AMC420457, AMC423622</p>	<p>A. Signature <i>William Ellis</i> <input type="checkbox"/> Agent <input type="checkbox"/> Addressee</p> <p>B. Received by (Printed Name) W ELLIS</p> <p>C. Date of Delivery 12/8/15</p> <p>D. Is delivery address different from item 1? <input type="checkbox"/> Yes <input type="checkbox"/> No If YES, enter delivery address below:</p> <p>2015 DEC 14 P 3 05 PHOENIX, ARIZONA</p> <p>3. Service Type <input checked="" type="checkbox"/> Certified Mail <input type="checkbox"/> Express Mail <input type="checkbox"/> Registered <input checked="" type="checkbox"/> Return Receipt for Merchandise <input type="checkbox"/> Insured Mail <input type="checkbox"/> C.O.D.</p> <p>4. Restricted Delivery? (Extra Fee) <input type="checkbox"/> Yes</p>
<p>2. Article Number (Transfer from service label)</p>	<p>7215 0920 0001 4809 7487</p>

PS Form 3811, February 2004 Domestic Return Receipt 102595-02-M-1540

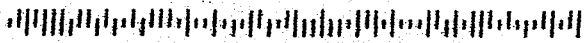
UNITED STATES POSTAL SERVICE



First-Class Mail
 Postage & Fees Paid
 USPS
 Permit No. G-10

• Sender: Please print your name, address, and ZIP+4 in this box •

UNITED STATES
 DEPARTMENT OF THE INTERIOR
 Bureau of Land Management
 Arizona State Office
 One N. Central Avenue, Suite 800
 Phoenix, AZ 85004-4427





AMC 423622

Jones, Dana <djjones@blm.gov>

Re: Credit Card Refund- Steve Karolyi - AMC423624

1 message

Houston, Annabell <ahouston@blm.gov>
To: "Jones, Dana" <djjones@blm.gov>
Cc: Amy Thrower <athrower@blm.gov>

Thu, Oct 29, 2015 at 11:47 AM

Dana,

I have completed the credit card Credit in CBS as requested.

Regards,

Annabell Houston

Accounting Technician, CBS Core Team Lead
Information Access Center
AZ State Office - Bureau of Land Management
1 North Central Ave, Suite 800
Phoenix, AZ. 85004-4427
Tel.: 602-417-9562
Fax: 602-417-9556

On Wed, Oct 28, 2015 at 12:47 PM, Jones, Dana <djjones@blm.gov> wrote:

Hi Annabell

Plz see attached.

--

Dana Jones
Land Law Examiner
Bureau of Land Management
Arizona State Office
602-417-9509

AMC 423622
424429
425499
432433

August 25, 2015

In Reply Refer To:
3800 (DJJ)
AMC423622

From: Dana Jones
Land Law Examiner, Renewable Energy Coordination Office

To: Note to the Record

Subject: Failure to Provide Documents and Payment; Steve Karolyi/MineFinder

On July 6, 2015, the BLM received a request from Steve Karolyi to transfer 8 mining claims. The accounting department received an \$80 CC debit. Upon reviewing the request, I realized that there were only 5 QCDs that were included. The 5 QCDs contained 7 grantees totaling \$70.

At 1:38 p.m. on July 23, 2015, after processing the 5 QCDs, I call Steve Karoly at 623-374-5413 and informed him that he was missing 3 QCDs per his list (AMC423624, AMC424432, and AMC425501) and requested that he send in the transfer documents with an additional \$10 **per grantee** minus the \$10 remaining balance from the original \$80. I stated that he had approximately 30 days to submit the document and payment and if not paid by that date, the BLM would earn the \$10. He promised to get the QCDs and payment in with the next week. On July 28, 2015, Mr. Karolyis' secretary, Dawn, called and left a voice mail concerning the deeds. The followings are the times and dates I spoke to Dawn.

3:21 p.m. on July 29, 2015
10:31 a.m. on August 11, 2015

With each call Dawn and I went over the missing 3 QCDs and payment to send into the BLM, and a promise was made to send the 3 QCDs and payment in within 1 week.

As of today, August 25, 2015, the BLM has not received the requested information from Dawn nor Steve Karolyi.

\$10 earned in LR2000 on AMC423624: 07/07/2015 --- 398 ----\$10;396

09/15/2015 - ALL 4 QCDs HAVE BEEN LOCATED ON ROD EBERT'S DESK.
IT WAS RECEIVED ON AUGUST 25, 2015.

The \$10 earned has been deleted and Mr. Karolyi has a \$10 refund pending.

DJJ

AMC 423622

August 25, 2015

In Reply Refer To:
3800 (DJJ)
AMC423622

From: Dana Jones
Land Law Examiner, Renewable Energy Coordination Office

To: Note to the Record

Subject: Failure to Provide Documents and Payment; Steve Karolyi/MineFinder

On July 6, 2015, the BLM received a request from Steve Karolyi to transfer 8 mining claims. The accounting department received an \$80 CC debit. Upon reviewing the request, I realized that there were only 5 QCDs that were included. The 5 QCDs contained 7 grantees totaling \$70.

At 1:38 p.m. on July 23, 2015, after processing the 5 QCDs, I call Steve Karoly at 623-374-5413 and informed him that he was missing 3 QCDs per his list (AMC423624, AMC424432, and AMC425501) and requested that he send in the transfer documents with an additional \$10 **per grantee** minus the \$10 remaining balance from the original \$80. I stated that he had approximately 30 days to submit the document and payment and if not paid by that date, the BLM would earn the \$10. He promised to get the QCDs and payment in with the next week. On July 28, 2015, Mr. Karolyis' secretary, Dawn, called and left a voice mail concerning the deeds. The followings are the times and dates I spoke to Dawn.

3:21 p.m. on July 29, 2015
10:31 a.m. on August 11, 2015

With each call Dawn and I went over the missing 3 QCDs and payment to send into the BLM, and a promise was made to send the 3 QCDs and payment in within 1 week.

As of today, August 25, 2015, the BLM has not received the requested information from Dawn nor Steve Karolyi.

\$10 earned in LR2000 on AMC423624: 07/07/2015 --- 398 ----\$10;396

ENTERED INTO COMPUTER
8/25/2015 DJJ

8/10/15

United States Department of the Interior
Bureau of Land Management
 LANDS/RECREATION & PLANNING
 ONE N CENTRAL AVE
 PHOENIX, AZ 85004 -2203
 Phone: 602-417-9200

Receipt

No: 3337093

Transaction #: 3434647	
Date of Transaction: 07/07/2015	
CUSTOMER:	
STEVE F KAROLYI PO BOX 74353 PHOENIX,AZ 85087-1006 US	

LINE #	QTY	DESCRIPTION	REMARKS	UNIT PRICE	TOTAL
1	1.00	LOCATABLE MINERALS / MINING CLAIMS- NOT NEW-UNADJUD, ONE AUTH NO. ONLY / MINING CLAIM MONEY RECEIVED CASES: AMC423395/\$80.00	TRF/8	- n/a -	80.00
TOTAL:					\$80.00

PAYMENT INFORMATION			
NOTE: Items will appear on credit card statement as "Bureau of Land Mgmt CO".			
1	AMOUNT:	80.00	POSTMARKED: N/A
	TYPE:	CREDIT CARD	RECEIVED: 07/07/2015
	NAME:	KAROLYI, STEVE F PO BOX 74353 PHOENIX AZ 85087-1006 US	
	CARD NO:	XXXXXXXXXXXX5005	AUTH CODE: 182460
	NAME ON CARD:	STEVE KAROLYI	
	EXPIRES:	01/2020	
	SIGNATURE:		

REMARKS

This receipt was generated by the automated BLM Collections and Billing System and is a paper representation of a portion of the official electronic record contained therein.

423395 x 2 425508
 423397 x 2
 430354
 436290

NOTICE!!

These documents have been scanned!

Do not place un-scanned documents beneath this notice!

Do not remove this notice from this file!

GPO Jacket No. 560-102
Print Order 61540
Rise Business Services, LLC
Job=AZ15 5/13/2019



Box Number= AZ15039



Claim Begin-End: AMC423622-AMC423624

3 Transfers



AZ15039-12

AMC423162-AMC423771

AMC 423622
AMC 448935
AMC 442201
AMC 444247

When recorded return to:

Steve Karolyi
PO BOX 74353
Phoenix, AZ 85087

QUIT CLAIM DEED

For consideration of \$10.00 and other valuable considerations, I or we, Thomas Triddle, whose address is: 13030 N 100th Dr., Sun City, AZ 85351, hereby quitclaim to: Steve Karolyi
P.O. Box 74353
Phoenix, AZ 85087


all right, title or interest in the following real property situated in La Paz County, Arizona:

Claim: AMC # 423624 Patriot Gold #3, 20 Acre Lode Claim
Legal Description: Township 5N, Range 13W, Section 35, SW Corridor
Exempt per A.R.S. 11-1134-A6

RECEIVED
MARICOPA COUNTY CLERK'S OFFICE
2018 APR - 3 A 11: 16
PHOENIX, ARIZONA

Executed this this 26 day of MARCH, 2018

[Handwritten Signature]


Grantor - Thomas Triddle *Triddle* 

STATE OF Arizona
COUNTY OF Maricopa County

This instrument was acknowledged before me this 26th day of March, 2018 by: Thomas Triddle

[Handwritten Signature]

Notary Public
My Commission Expires: April 05, 2020



[Handwritten circled number 1]

When recorded return to:

Steve Karolyi
PO BOX 74353
Phoenix, AZ 85087

QUIT CLAIM DEED

For consideration of \$10.00 and other valuable considerations, I or we, Steve Karolyi, whose address is PO BOX 74353 Phoenix, AZ 85087, hereby quitclaim to: James Rothman and Erica McCullar
810 Kifer Rd
Sunnyvale, CA 94086

all right, title or interest in the following real property situated in Yavapai County, Arizona:

Claim: AMC # 448943 Gold Rock #6, 20 Acre Lode Claim
Legal Description: Township 10 N, Range 2 E, SW Corridor of Section 6 and NW Corridor of Section 7
Exempt per A.R.S. 11-1134-A6

Executed this this 29 day of March, 2018




Grantor – Steve Karolyi

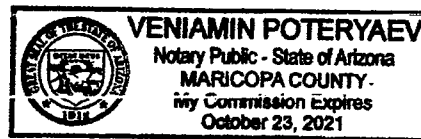
RECEIVED
MARICOPA COUNTY CLERK
2018 APR -3 A 11: 16
PHOENIX, ARIZONA

STATE OF Arizona
COUNTY OF Maricopa

This instrument was acknowledged before me this 29 day of March, 2018 by:



Notary Public



My Commission Expires: 10-23-21

2

When recorded return to:

Steve Karolyi
PO BOX 74353
Phoenix, AZ 85087


QUIT CLAIM DEED

For consideration of \$10.00 and other valuable considerations, I or we, Steve Karolyi, whose address is PO BOX 74353 Phoenix, AZ 85087, hereby quitclaim to: Steven Tuller
438 Little Egypt Rd
Lyndonville, VT 05851

all right, title or interest in the following real property situated in Yavapai County, Arizona:

AMC #442209 Gold Peak #4, 20 Acre Placer Claim, Township 10 N, Range 2 E, Section 20, NE Corridor
AMC #442208 Gold Peak #5, 20 Acre Placer Claim, Township 10 N, Range 2 E, Section 20, NE Corridor
Exempt per A.R.S. 11-1134-A6

Executed this this 29 day of March, 2018



Grantor - Steve Karolyi

*claim names were transposed
Gold Peak #4 is AMC 442208
and Gold Peak #5 is AMC
442209.*


RECEIVED
MARICOPA STATE OFFICE
2018 APR - 3 A 11: 16
PHOENIX, ARIZONA

STATE OF Arizona
COUNTY OF Maricopa

This instrument was acknowledged before me this 29 day of March, 2018 by:



Notary Public



My Commission Expires: 10-23-21

2

When recorded return to:

Steve Karolyi
PO BOX 74353
Phoenix, AZ 85087

QUIT CLAIM DEED

For consideration of \$10.00 and other valuable considerations, I or we, Mark Gwilt, whose address is


5121 N 18th Ave Phoenix, AZ 85015, hereby quitclaim to: Steve Karolyi
PO BOX 74353
Phoenix, AZ 85087

all right, title or interest in the following real property situated in Maricopa County, Arizona:

- AMC #444247 Gold Duct #1 20 Acre Lode Claim Township 3N, Range 6W, Section 11 SW corridor
- AMC #444248 Gold Duct #2 20 Acre Lode Claim Township 3N, Range 6W, Section 10 SE corridor
- AMC #444249 Gold Duct #3 20 Acre Lode Claim Township 3N, Range 6W, Section 11 SW and NW corridor
- AMC #444250 Gold Duct #4 20 Acre Lode Claim Township 3N, Range 6W, Section 10 SE and NE corridor
- AMC #444251 Gold Duct #5 20 Acre Lode Claim Township 3N, Range 6W, Section 10 SE corridor
- AMC #444252 Gold Duct #6 20 Acre Lode Claim Township 3N, Range 6W, Section 10 SE corridor
- AMC #444253 Gold Duct #7 20 Acre Lode Claim Township 3N, Range 6W, Section 10 SE corridor
- AMC #444254 Gold Duct #8 20 Acre Lode Claim Township 3N, Range 6W, Section 10 SW and SE corridor
- AMC #444255 Gold Duct #9 20 Acre Lode Claim Township 3N, Range 6W, Section 15 NE and NW corridor
- AMC #444256 Gold Duct #10 20 Acre Lode Claim Township 3N, Range 6W, Section 15 NE corridor

Exempt per A.R.S. 11-1134-A6

Executed this this 27 day of March, ~~2017~~ 2018



Grantor – Mark Gwilt

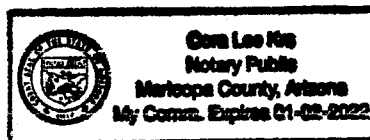
STATE OF Arizona

COUNTY OF Maricopa

This instrument was acknowledged before me this 27 day of March, ~~2017~~ 2018 by:


Notary Public

My Commission Expires: 01/02/2022



RECEIVED
MARICOPA COUNTY STATE OFFICE
2018 APR - 3 A 11: 16
PHOENIX, ARIZONA

(10)

United States Department of the Interior
Bureau of Land Management
 DIV OF LANDS, MINRLS & ENERGY
 ONE N CENTRAL AVE
 PHOENIX, AZ 85004 -4427
 Phone: 602-417-9200

Receipt

No: 4128896

Transaction #: 4242515	
Date of Transaction: 04/03/2018	
CUSTOMER:	
STEVE F KAROLYI PO BOX 74353 PHOENIX, AZ 85087-1006 US	

LINE #	QTY	DESCRIPTION	REMARKS	UNIT PRICE	TOTAL
1	1.00	LOCATABLE MINERALS / MINING CLAIMS- NOT NEW-UNADJUD, ONE AUTH NO. ONLY / MINING CLAIM MONEY RECEIVED CASES: AMC423624/\$150.00	TRF/15	- n/a -	150.00
TOTAL:					\$150.00

PAYMENT INFORMATION			
NOTE: Items will appear on credit card statement as "Bureau of Land Mgmt CO".			
1	AMOUNT:	150.00	POSTMARKED: N/A
	TYPE:	CREDIT CARD	RECEIVED: 04/03/2018
	NAME:	KAROLYI, STEVE F PO BOX 74353 PHOENIX AZ 85087-1006 US	
	CARD NO:	XXXXXXXXXXXX5005	AUTH CODE: 113114
	NAME ON CARD:	STEVE KAROLYI	
	EXPIRES:	01/2020	
	SIGNATURE:		

REMARKS

This receipt was generated by the automated BLM Collections and Billing System and is a paper representation of a portion of the official electronic record contained therein.

AMC 423622
424429
425499
432433

8/12/2015

•••

Steve Karolyi
Mine Finder Gold/Ranger Gold Exploration, LLC.
P.O. Box 74353
Phoenix, AZ 85087

Bureau of Land Management
One North Central Ave., Suite 800
Phoenix, AZ 85004-4427

To Whom it May Concern:

Enclosed are four Quit Claim Deed requests for mining claims:

- AMC # 423624 Patriot Gold #3
- AMC # 424432 Carmen #4 *minefinder*
- AMC # 425501 Millsite #4 *M*
- AMC # 432435 Gold Bend #3

Please, apply payments for this transaction from Mine Finder Gold credit card filed on record with your office. It is understood that there is a \$10.00 credit on file.

Thank you.

Sincerely yours,



Steve Karolyi
CEO and Owner
Mine Finder Gold/Ranger Gold Exploration, LLC.

RECEIVED
BLM AZ DIST OFFICE
2015 AUG 20 P 3:06
PHOENIX, ARIZONA

RECEIPT # 3394374

ENTERED INTO COMPUTER
9/21/15 Dgg

Recorded at the request of
when recorded mail to:

Thomas Triddle
13030 N. 100th Dr.
Sun City, AZ 85351

QUIT CLAIM DEED

For consideration of \$10.00, and other valuable considerations, I or we, Steve Karolyi, PO Box 74353;
Phoenix, AZ 85087

hereby quit-claim to: Thomas Triddle, of 13030 N. 100th Dr.; Sun City, AZ 85351


all right, title or interest in the following real property situated in La Paz County, Arizona:

Claim Name: AMC # 423624 Patriot Gold #3

Legal Description: SW¼ of Section 35, Township 5N, Range 13W, Gila Salt River Base and Meridian,
Arizona

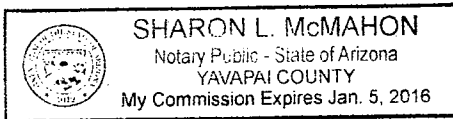
Exempt per A.R.S. § 11-1134-A6

Dated this 21st day of August 2015



Grantor – Steve Karolyi

RECEIVED
BLM AZ DISTRICT OFFICE
2015 AUG 20 P 3: 06
PHOENIX, ARIZONA

STATE OF Arizona }
COUNTY OF Maricopa }



This instrument was acknowledged before me this 12th day of August, 2015 by:


My Commission Expires:
Notary Public 1-5-2016

Recorded at the request of
when recorded mail to:

Thomas W. Puckett
4463 E. Trigger Way
Gilbert, AZ 85297

QUIT CLAIM DEED

For consideration of \$10.00, and other valuable considerations, I or we, Steve Karolyi (DBA Mine Finder Gold), PO Box 74353; Phoenix, AZ 85087

hereby quit-claim to: Thomas W. Puckett, 4463 E. Trigger Way; Gilbert, AZ 85297

all right, title or interest in the following real property situated in Yavapai County, Arizona:

Claim Name: AMC # 424432 Carmen's #4 and is situated in the E½ of the NE¼ of Section 15, Township 4N, Range 11W, Gila & Salt River Base and Meridian, Arizona.

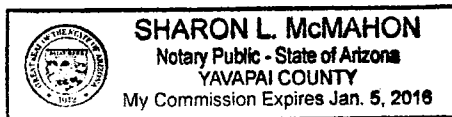
Exempt per A.R.S. § 11-1134-A6

Dated this 2015 12 15

Grantor – Steve Karolyi

RECEIVED
BLM AT PHOENIX OFFICE
2015 AUG 20 P 3:06
PHOENIX, ARIZONA

STATE OF Arizona }
COUNTY OF Yavapai }



This instrument was acknowledged before me this day of 12th day of August, 2015 by:

My Commission Expires:
Notary Public 1-5-2016

Recorded at the request of
when recorded mail to:

Tommie N. Thompson
404 Catherine Branch Circle
Justin, TX 76247

QUIT CLAIM DEED

For consideration of \$10.00, and other valuable considerations, I or we, Steve Karolyi (DBA Mine Finder Gold), PO Box 74353; Phoenix, AZ 85087

hereby quit-claim to: Tommie N. Thompson, 404 Catherine Branch Circle; Justin, TX 76247

all right, title or interest in the following real property situated in Maricopa County, Arizona:

Claim Name: AMC #425501 Gold Bottle #3

Legal Description: N 1/2 of the SW 1/4 of NW 1/4 Section 30, Township 4N, Range 6W, Gila & Salt River Base and Meridian, Arizona.

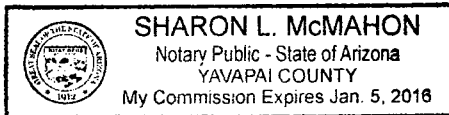
Exempt per A.R.S. § 11-1134-A6

Dated this 12th of August 2015

[Signature]
Grantor

RECEIVED
BLM AZ OFFICE
2015 AUG 20 P 3:06
PHOENIX, ARIZONA

STATE OF Arizona }
COUNTY OF Maricopa }



This instrument was acknowledged before me this day of 12th day of August, 2015 by:

[Signature]

My Commission Expires:

Notary Public 1-5-2016

Recorded at the request of
when recorded mail to:

Mark Salyer
16286 N. 159th Dr.
Surprise, AZ 85374

QUIT CLAIM DEED

For consideration of \$10.00, and other valuable considerations, I or we, Steve Karolyi, PO Box 74353;
Phoenix, AZ 85087

hereby quit-claim to: Mark Salyer, 16286 N. 159th Dr.; Surprise, AZ 85374

all right, title or interest in the following real property situated in Yavapai County, Arizona:

Claim Name: AMC # 432435 Gold Bend #3

Legal Description: NW ¼ of Section 33, Township 10N, Range 4E, and a portion of SW ¼ of Section 33,
Township 10N, Range 4E, Gila & Salt River Base and Meridian, Arizona.

Exempt per A.R.S. § 11-1134-A6

Dated this 8-23-15



Grantor - Steve Karolyi

RECEIVED
BLM AGENCY OFFICE
2015 AUG 20 P 3:06
PHOENIX, ARIZONA

STATE OF Arizona }
COUNTY OF Yavapai }

 SHARON L. McMAHON
Notary Public - State of Arizona
YAVAPAI COUNTY
My Commission Expires Jan. 5, 2016

This instrument was acknowledged before me this day of 12th day of August, 2015 by:


My Commission Expires:
Notary Public 1-5-2016

United States Department of the Interior
Bureau of Land Management
LANDS/RECREATION & PLANNING
ONE N CENTRAL AVE
PHOENIX, AZ 85004 -2203
Phone: 602-417-9200

Receipt

No: 3394374

Transaction #: 3492843	
Date of Transaction: 09/16/2015	
CUSTOMER:	
STEVE F KAROLYI PO BOX 74353 PHOENIX,AZ 85087-1006 US	

LINE #	QTY	DESCRIPTION	REMARKS	UNIT PRICE	TOTAL
1	1.00	LOCATABLE MINERALS / MINING CLAIMS- NOT NEW-UNADJUD,ONE AUTH NO. ONLY / MINING CLAIM MONEY RECEIVED CASES: AMC423624/\$40.00	QCD - 4	- n/a -	40.00
TOTAL:					\$40.00

PAYMENT INFORMATION			
NOTE: Items will appear on credit card statement as "Bureau of Land Mgmt CO".			
1	AMOUNT:	40.00	POSTMARKED: N/A
	TYPE:	CREDIT CARD	RECEIVED: 09/16/2015
	NAME:	KAROLYI, STEVE F PO BOX 74353 PHOENIX AZ 85087-1006 US	
	CARD NO:	XXXXXXXXXXXX5005	AUTH CODE: 150195
	NAME ON CARD:	STEVE KAROLYI	
	EXPIRES:	01/2020	
	SIGNATURE:		

REMARKS

This receipt was generated by the automated BLM Collections and Billing System and is a paper representation of a portion of the official electronic record contained therein.

AMC 423391
AMC 430353
AMC 430240
AMC 425499
AMC 423642

Recorded at the request of
when recorded mail to:

Stuart Mead and Spencer Bishop
2131 Lagoon Ave.
Crescent City, CA 95531

QUIT CLAIM DEED

For consideration of \$10.00, and other valuable considerations, I or we, Steve Karolyi, PO Box 74353;
Phoenix, AZ 85087

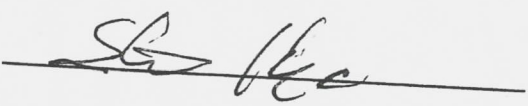
hereby quit-claim to: Stuart Mead and Spencer Bishop, 2131 Lagoon Ave.; Crescent City, CA 95531
all right, title or interest in the following real property situated in Maricopa County, Arizona:

Claim Name: AMC # 423395 Outback #2
 AMC# 423397 Outback #4

Legal Description: In the NW¼ and SW¼ of Section 27, Township 4N, Range 7W Gila Salt River Base and
Meridian, Arizona.

Exempt per A.R.S. § 11-1134-A6

Dated this 7-1-15




Grantor

STATE OF Arizona }

COUNTY OF Maricopa }

This instrument was acknowledged before me this day of 29th day of June, 2015 by:





My Commission Expires: Dec 31, 2018

Notary Public

RECEIVED
DLH AVALANCHE OFFICE
2015 JUL -6 P 2:58
PHOENIX, ARIZONA

ENTERED INTO COMPUTER
07/20/2015

AMC 430353

Recorded at the request of
when recorded mail to:

Timothy Colmerauer
3113 Barton Agricola
Lucedale, MS 39452

QUIT CLAIM DEED

For consideration of \$10.00, and other valuable considerations, I or we, Steve Karolyi, PO Box 74353;
Phoenix, AZ 85087

hereby quit-claim to: Timothy Colmerauer, 3113 Barton Agricola; Lucedale, MS 39452

all right, title or interest in the following real property situated in Yavapai County, Arizona:

Claim Name: AMC # 430354 BBG #4

Legal Description: SW ¼ of Section 28, Township 10N, Range 4E Gila Salt River Base and Meridian,
Arizona.

Exempt per A.R.S. § 11-1134-A6

Dated this 7-1-15

SG

Grantor - Steve Karolyi

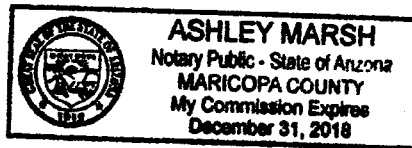
RECORDED
CLERK'S OFFICE
2015 JUL -6 P 2:58
PHOENIX, ARIZONA

STATE OF Arizona }

COUNTY OF Yavapai }

This instrument was acknowledged before me this day of 29th day of June, 2015 by:

Ashley Marsh
My Commission Expires: Dec 31, 2018
Notary Public



ENTERED INTO COMPUTER
07/20/2015 egg

AMC 430290

Recorded at the request of
when recorded mail to:

Donald H. Billings
1719 E. LaGrande Ave.
Indianapolis, IN 46203

QUIT CLAIM DEED

For consideration of \$10.00, and other valuable considerations, I or we, Steve Karolyi, PO Box 74353;
Phoenix, AZ 85087


hereby quit-claim to: Donald H. Billings, 1719 E. LaGrande Ave.; Indianapolis, IN 46203

all right, title or interest in the following real property situated in Yavapai County, Arizona:

Claim Name: AMC 430290 Cristina, and is situated in the SE¼ of Section 34, Township 11N, Range 2E,
Gila & Salt River Base and Meridian, Arizona.

Exempt per A.R.S. § 11-1134-A6

Dated this 7-2-15



Grantor - Steve Karolyi

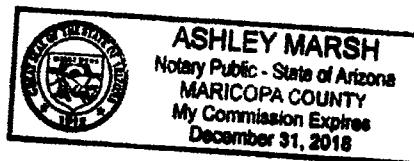
RECORDED
2015 JUL -6 P 2:58
PHOENIX, ARIZONA

STATE OF Arizona }

COUNTY OF Yavapai }

This instrument was acknowledged before me this day of 29th day of June, 2015 by:


My Commission Expires: Dec 31, 2018
Notary Public



ENTERED INTO COMPUTER
07/20/2015 Pgg

AMC 425499

Recorded at the request of
when recorded mail to:

Dennis Oswalt
1627 W. Main St. #202
Bozeman, MT 59715

QUIT CLAIM DEED

For consideration of \$10.00, and other valuable considerations, I or we, Steve Karolyi (DBA Mine Finder Gold), PO Box 74353; Phoenix, AZ 85087

hereby quit-claim to: Dennis Oswalt, 1627 W. Main St. #202; Bozeman, MT 59715

all right, title or interest in the following real property situated in Pinal County, Arizona:

Claim Name: AMC # 425508 Millsite Canyon Gold #5

Legal Description: NW ¼ of Section 16, Township 1S, Range 11E, Gila & Salt River Base and Meridian, Arizona

Exempt per A.R.S. § 11-1134-A6

Dated this 7-6-15




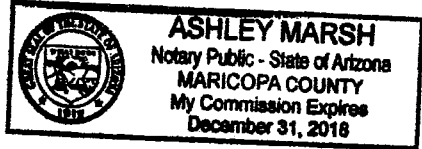
Grantor - Steve Karolyi

RECEIVED
CLERK OF SUPERIOR COURT
2015 JUL -6 P. 2:58
PHOENIX, ARIZONA

STATE OF Arizona }
COUNTY OF Maricopa }

This instrument was acknowledged before me this day of 29th day of June, 2015 by:


My Commission Expires: Dec 31, 2018
Notary Public



ENTERED INTO COMPUTER
07/20/2015 DJJ

5/14/2015

•••

Steve Karolyi
Mine Finder Gold/Ranger Gold Exploration, LLC
18850 School House Rd., Suite 2
Black Canyon City, AZ 85324

Bureau of Land Management
One North Central Ave., Suite 800
Phoenix, AZ 85004-4427

To Whom it May Concern:

Enclosed are Location Forms, MCF100, for two mining claims, Gold Hill Lode #1, and Gold Hill Lode #2.
Also enclosed are seven Quit Claim Deeds for the following mines:

- 2 - AMC # 423395
- 2 - AMC # 423397
- AMC # 423624
- AMC # 424432
- AMC # 425501
- 1 - AMC # 425508
- 1 - AMC # 430290
- 1 - AMC # 430354

R-1
8

Please, apply payments for each transaction from Mine Finder Gold credit card filed on record with your office.

Thank you.

Sincerely yours,



Steve Karolyi
CEO and Owner
Mine Finder Gold/Ranger Gold Exploration, LLC

RECEIVED
BLM AVADON OFFICE
2015 JUL -6 P 2:57
PHOENIX, ARIZONA

United States Department of the Interior
Bureau of Land Management
 LANDS/RECREATION & PLANNING
 ONE N CENTRAL AVE
 PHOENIX, AZ 85004 -2203
 Phone: 602-417-9200

Receipt

No: 3337093

Transaction #: 3434647	
Date of Transaction: 07/07/2015	
CUSTOMER:	
STEVE F KAROLYI PO BOX 74353 PHOENIX, AZ 85087-1006 US	

LINE #	QTY	DESCRIPTION	REMARKS	UNIT PRICE	TOTAL
1	1.00	LOCATABLE MINERALS / MINING CLAIMS- NOT NEW-UNADJUD, ONE AUTH NO. ONLY / MINING CLAIM MONEY RECEIVED CASES: AMC423395/\$80.00	TRF/8	- n/a -	80.00
TOTAL:					\$80.00

PAYMENT INFORMATION			
NOTE: Items will appear on credit card statement as "Bureau of Land Mgmt CO".			
1	AMOUNT:	80.00	POSTMARKED: N/A
	TYPE:	CREDIT CARD	RECEIVED: 07/07/2015
	NAME:	KAROLYI, STEVE F PO BOX 74353 PHOENIX AZ 85087-1006 US	
	CARD NO:	XXXXXXXXXXXX5005	AUTH CODE: 182460
	NAME ON CARD:	STEVE KAROLYI	
	EXPIRES:	01/2020	
	SIGNATURE:		

REMARKS

This receipt was generated by the automated BLM Collections and Billing System and is a paper representation of a portion of the official electronic record contained therein.

AMC 423622
420812
425284
426104

When recorded please return to:
Joseph Boehnlein
3165 S. Thornapple Ln.
New Berlin, WI 53146

QUITCLAIM DEED

THIS QUITCLAIM DEED, Executed this 12th day of February 2014 by first party Steve Karolyi, (POA Attached), whose address is P.O. Box 971, Black Canyon City, AZ 85324, to second party Joseph Boehnlein whose address is 3165 S. Thornapple Ln., New Berlin, WI 53146.

WITNESSETH, that the said first party, for good consideration and for the sum of \$10.00 paid by the second party, the receipt hereby acknowledged, does hereby remise, release and quitclaim unto the second party forever, all the right, title, interest and claim which the first party has in and to the following described lode mining claim, in the County of La Paz, State of Arizona, to wit:

AMC # 423622 Patriot #1

Exempt per ARS 11-1134 A6

In WITNESS WHEREOF, the said first party has signed and sealed these presents the day and year first above written.

Signed, sealed and delivered:

Tina Deters

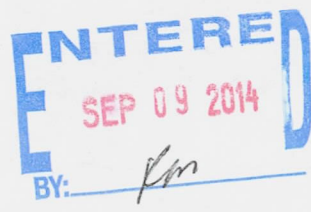

Tina Deters
Agent for Steve Karolyi POA Attached

State of Arizona } Arizona
County of } Maricopa *YAVAPAI*

On this 29 day of August, 2014 before me Tina Deters personally appeared, and proved to me on the basis of satisfactory evidence to be the person whose name is subscribed to the within instrument and acknowledged to me that he executed the same in his authorized capacity, and that his signature on the instrument the person, or the entity upon behalf of which the person acted, executed the instrument.

ACKNOWLEDGED by my hand and official notary seal.

Shelly L. McNeVins
Signature



RECEIVED
AZ STATE OFFICE
2014 AUG 29 P 3:02
PHOENIX, ARIZONA

1/50

POWER OF ATTORNEY

I, Steve Karolyi, (d.b.a MineFinder Gold) hereby appoint Tina Deters as Attorney-in-fact, to sign all papers and documents required to transfer my interest or interest of MineFinder Gold to the filing of, and disposition of mining claims. All financial concerns with the aforementioned are the obligation of Tina Deters.

Signed this 20 day of March, 2014



Steve Karolyi
d.b.a Minefinder Gold


RECEIVED
TAMAZ STATE OFFICE
2014 AUG 29 P 3:02
PHOENIX, ARIZONA

State of Arizona } Arizona


County of } Maricopa

On this 20 day of March, 2014 before me Steve Karolyi personally appeared, and proved to me on the basis of satisfactory evidence to be the person whose name is subscribed to the within instrument and acknowledged to me that he executed the same in his authorized capacity, and that his signature on the instrument the person, or the entity upon behalf of which the person acted, executed the instrument.

ACKNOWLEDGED by my hand and official notary seal.



Signature



When recorded please return to:
Art Viars
14813 8th Ave. NE
Shoreline, WA 98155

QUITCLAIM DEED

THIS QUITCLAIM DEED, Executed this 24th day of August 2014, by first parties Tina Deters, whose address is P.O. Box 971, Black Canyon City, AZ 85324 and Steve Karolyi (POA Attached), to second parties Art Viars whose address is 14813 8th Ave. NE., Shoreline, WA 98155 and Neil Brusck whose address is 20516 124th St. CTE., Bonney Lake, WA 98391 .


WITNESSETH, That the said first party, for good consideration and for the sum of \$10.00 paid by the second party, the receipt hereby acknowledged, does hereby remise, release and quitclaim unto the second party forever, all the right, title, interest and claim which the first party has in and to the following described placer mining claim, in the County of La Paz, State of Arizona, to wit:

AMC # 420812 Rio Gold #1

Exempt per ARS 11-1134 A6

In WITNESS WHEREOF, the said first party has signed and sealed these presents the day and year first above written.

Signed, sealed and delivered:






Tina Deters
Agent for Steve Karolyi, POA Attached

State of Arizona } Arizona
County of } Yavapai

On this 29 day of August, 2014 before me Tina Deters personally appeared, and proved to me on the basis of satisfactory evidence to be the person whose name is subscribed to the within instrument and acknowledged to me that he executed the same in his authorized capacity, and that his signature on the instrument the person, or the entity upon behalf of which the person acted, executed the instrument.

ACKNOWLEDGED by my hand and official notary seal.


Signature



RECEIVED
M AZ STATE OFFICE
2014 AUG 29 P 3:02
PHOENIX, ARIZONA

2/bc

POWER OF ATTORNEY

I, Steve Karolyi, (d.b.a MineFinder Gold) hereby appoint Tina Deters as Attorney-in-fact, to sign all papers and documents required to transfer my interest or interest of MineFinder Gold to the filing of, and disposition of mining claims. All financial concerns with the aforementioned are the obligation of Tina Deters.

Signed this 10 day of March, 2014

[Handwritten signature of Steve Karolyi]

Steve Karolyi
d.b.a Minefinder Gold

State of Arizona } Arizona


County of } Maricopa

On this 20 day of March, 2014 before me Steve Karolyi personally appeared, and proved to me on the basis of satisfactory evidence to be the person whose name is subscribed to the within instrument and acknowledged to me that he executed the same in his authorized capacity, and that his signature on the instrument the person, or the entity upon behalf of which the person acted, executed the instrument.

ACKNOWLEDGED by my hand and official notary seal.

[Handwritten signature of Notary Public]

Signature



RECEIVED
AZ STATE OFFICE
2014 AUG 29 P 3:02
PHOENIX, ARIZONA

When recorded please return to:
Phillip Blunck
260 Hudson Ave.
Nampa, ID 83651

QUITCLAIM DEED

THIS QUITCLAIM DEED, Executed this 29th day of August 2014 by first party Minefinder Gold, whose address is P.O. Box 971, Black Canyon City, AZ 85324, to second party Phillip Blunck whose address is 260 Hudson Ave., Nampa, ID 83651.

WITNESSETH, that the said first party, for good consideration and for the sum of \$10.00 paid by the second party, the receipt hereby acknowledged, does hereby remise, release and quitclaim unto the second party forever, all the right, title, interest and claim which the first party has in and to the following described lode mining claim, in the County of Maricopa, State of Arizona, to wit:

AMC # 425294 Twin Hills Gold #1

Exempt per ARS 11-1134 A6

In WITNESS WHEREOF, the said first party has signed and sealed these presents the day and year first above written.


Signed, sealed and delivered:

Tina Deters
Agent for Minefinder Gold

State of Arizona } Arizona
County of } Maricopa
YAVAPAI

On this 29 day of August, 2014 before me Tina Deters personally appeared, and proved to me on the basis of satisfactory evidence to be the person whose name is subscribed to the within instrument and acknowledged to me that he executed the same in his authorized capacity, and that his signature on the instrument the person, or the entity upon behalf of which the person acted, executed the instrument.

ACKNOWLEDGED by my hand and official notary seal.

Signature

ENTERED
SEP 09 2014
BY:

RECEIVED
M AZ STATE OFFICE
2014 AUG 29 P 3: 02
PHOENIX, ARIZONA

1/50

When recorded please return to:
Bobby J. Wertz
1420 Ralston Ave
Defiance, OH 43512-1340

QUITCLAIM DEED

THIS QUITCLAIM DEED, Executed this 20th day of January 2014 by first party Minefinder Gold, whose address is P.O. Box 971, Black Canyon City, AZ 85087, to second party Bobby J. Wertz whose address is 1420 Ralston Ave., Defiance, OH 43512-1340.

WITNESSETH, that the said first party, for good consideration and for the sum of \$10.00 paid by the second party, the receipt hereby acknowledged, does hereby remise, release and quitclaim unto the second party forever, all the right, title, interest and claim which the first party has in and to the following described lode mining claim, in the County of La Paz, State of Arizona, to wit:

AMC # 426112 Payday #3

Exempt per ARS 11-1134 A6

In WITNESS WHEREOF, the said first party has signed and sealed these presents the day and year first above written.

Signed, sealed and delivered:

Tina Deters


Tina Deters- Agent for Minefinder Gold

State of Arizona } Arizona
County of } ~~Maricopa~~
 } *YAVAPAI*

On this 27 day of August, 2014 before me Tina Deters personally appeared, and proved to me on the basis of satisfactory evidence to be the person whose name is subscribed to the within instrument and acknowledged to me that he executed the same in his authorized capacity, and that his signature on the instrument the person, or the entity upon behalf of which the person acted, executed the instrument.

ACKNOWLEDGED by my hand and official notary seal.

[Signature]
Signature



ENTERED
SEP 09 2014
BY: *PM*

PHOENIX, ARIZONA

2014 AUG 29 P 3: 02

RECEIVED
AZ STATE OFFICE

1/50

United States Department of the Interior
Bureau of Land Management
 LANDS/RECREATION & PLANNING
 ONE N CENTRAL AVE
 PHOENIX, AZ 85004 -2203
 Phone: 602-417-9200

Receipt

No: 3117759

Transaction #: 3209550	
Date of Transaction: 08/29/2014	
CUSTOMER:	
MINE FINDER GOLD PO BOX 971 BLACK CANYON CITY, AZ 85324-0971 US	

LINE #	QTY	DESCRIPTION	REMARKS	UNIT PRICE	TOTAL
1	1.00	LOCATABLE MINERALS / MINING CLAIMS- NOT NEW-UNADJUD, ONE AUTH NO. ONLY / MINING CLAIM MONEY RECEIVED CASES: AMC423622/\$50.00	TRF (5)	- n/a -	50.00
TOTAL:					\$50.00

PAYMENT INFORMATION			
1	AMOUNT:	50.00	POSTMARKED: N/A
	TYPE:	CHECK	RECEIVED: 08/29/2014
	CHECK NO:	001106	
	NAME:	MINE FINDER GOLD PO BOX 971 BLACK CANYON CITY AZ 85324-0971 US	

REMARKS

This receipt was generated by the automated BLM Collections and Billing System and is a paper representation of a portion of the official electronic record contained therein.

405325
418581
420457
423622
425083
402301

When recorded please return to:
Dennis Foster
George Watson
1304 Yehuh #3 St
North Bonneville, WA 98639-4657

QUITCLAIM DEED

THIS QUITCLAIM DEED, Executed this 18th day of October 2013, by first parties Shawn Deters and Tina Deters whose address is 32151 S. Maggie Mine Rd., Black Canyon City, Az 85324 to second parties, Dennis Foster and George Watson whose address is 1304 Yehuh #3 St., North Bonneville, WA 98639-4657.

WITNESSETH, that the said first party, for good consideration and for the sum of \$10.00 paid by the second party, the receipt hereby acknowledged, does hereby remise, release and quitclaim unto the second party forever, all the right, title, interest and claim which the first party has in and to the following described placer mining claims, in the County of La Paz, State of Arizona, to wit:

AMC #405332 Gold Camp Draw

Exempt per ARS 11-1134 A6

In WITNESS WHEREOF, the said first party has signed and sealed these presents the day and year first above written.

Signed, sealed and delivered:

Tina M. Deters Tina Deters

RECEIVED
B.L.M. AZ STATE OFFICE
2013 OCT 29 P 1:52
PHOENIX, AZ
NOV 27 2013
BY: fr

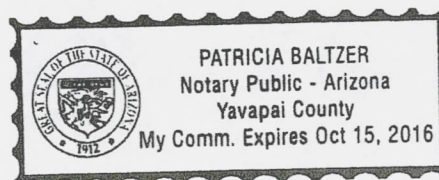
State of Arizona } Arizona
County of } Maricopa

On this 29 day of October, 2013 before me Tina Deters personally appeared, and proved to me on the basis of satisfactory evidence to be the person whose name is subscribed to the within instrument and acknowledged to me that he executed the same in his authorized capacity, and that his signature on the instrument the person, or the entity upon behalf of which the person acted, executed the instrument.

ACKNOWLEDGED by my hand and official notary seal.

Patricia Baltzer
Signature

2 not






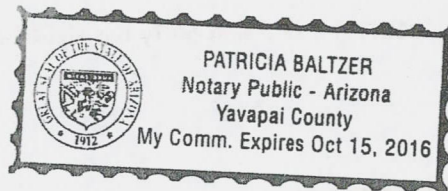
Shawn Deters

On this 29 day of October, 2013 before me Shawn Deters personally appeared, and proved to me on the basis of satisfactory evidence to be the person whose name is subscribed to the within instrument and acknowledged to me that he executed the same in his authorized capacity, and that his signature on the instrument the person, or the entity upon behalf of which the person acted, executed the instrument.

ACKNOWLEDGED by my hand and official notary seal.



Signature



RECEIVED
B.L.M. AZ STATE OFFICE
2013 OCT 29 P 1:52
PHOENIX, AZ

When recorded please return to:
Porsha Fisher
6325 N. 41st Dr.
Phoenix, AZ 85019-1408

QUITCLAIM DEED

THIS QUITCLAIM DEED, Executed this 14th day of October 2013, by first parties Steve Karolyi whose address is P.O. Box 74353, Phoenix, AZ 85087, to second party Porsha Fisher whose address is 6325 N 41st Dr., Phoenix, AZ 85019-1408.

WITNESSETH, that the said first party, for good consideration and for the sum of \$10.00 paid by the second party, the receipt hereby acknowledged, does hereby remise, release and quitclaim unto the second party forever, all the right, title, interest and claim which the first party has in and to the following described lode mining claims, in the County of Maricopa, State of Arizona, to wit:

AMC # 418582 Black Pearl #18

Exempt per ARS 11-1134 A6

In WITNESS WHEREOF, the said first party has signed and sealed these presents the day and year first above written.


Signed, sealed and delivered:

 Steve Karolyi

State of Arizona } Arizona
County of } Maricopa


On this 14 day of October, 2013 before me Steve Karolyi, personally appeared, and proved to me on the basis of satisfactory evidence to be the person whose name is subscribed to the within instrument and acknowledged to me that he executed the same in his authorized capacity, and that his signature on the instrument the person, or the entity upon behalf of which the person acted, executed the instrument.


ACKNOWLEDGED by my hand and official notary seal.


Signature

RECEIVED
B.L.M. AZ STATE OFFICE
2013 OCT 29 P 1:52
PHOENIX, AZ

1 not

ENTERED
NOV 27 2013
BY: 

 PATRICIA BALTZER
Notary Public - Arizona
Yavapai County
My Comm. Expires Oct 15, 2016

When recorded please return to:
Danny Buckner
7380 S. 69th E. Ave
Tulsa, OK 74133

QUITCLAIM DEED

THIS QUITCLAIM DEED, Executed this 9th day of October 2013, by first party Steve Karolyi whose address is P.O Box 74353, Phoenix, Az 85087 to second party Danny Buckner whose address is 7380 S. 69th E. Ave., Tulsa, OK 74133. x

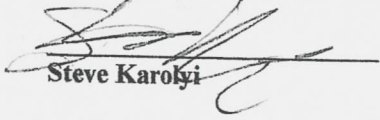
WITNESSETH, That the said first party, for good consideration and for the sum of \$10.00 paid by the second party, the receipt hereby acknowledged, does hereby remise, release and quitclaim unto the second party forever, all the right, title, interest and claim which the first party has in and to the following described lode mining claim, in the County of Maricopa, State of Arizona, to wit:

AMC # 420464 Midway Gold #3

Exempt per ARS 11-1134 A6

In WITNESS WHEREOF, the said first party has signed and sealed these presents the day and year first above written.

Signed, sealed and delivered:


Steve Karolyi

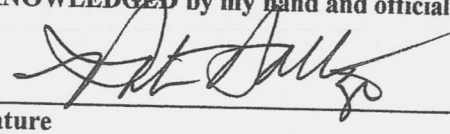
RECEIVED
B.L.M. AZ STATE OFFICE
2013 OCT 29 P 1:52
PHOENIX, AZ


State of Arizona } Arizona

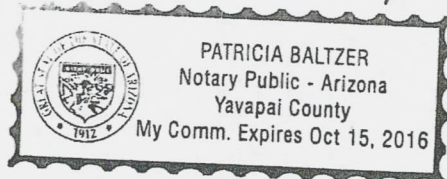
County of } Yavapai

On this 28 day of October, 2013 before me Steve Karolyi personally appeared, and proved to me on the basis of satisfactory evidence to be the person whose name is subscribed to the within instrument and acknowledged to me that he executed the same in his authorized capacity, and that his signature on the instrument the person, or the entity upon behalf of which the person acted, executed the instrument.

ACKNOWLEDGED by my hand and official notary seal.


Signature

1104
INTERE
NOV 27 2013
BY: 


PATRICIA BALTZER
Notary Public - Arizona
Yavapai County
My Comm. Expires Oct 15, 2016

When recorded please return to:
Edith Silverharbour
3806A Bloor Str W
Toronto, Ontario M9B 6C2
Canada

QUITCLAIM DEED

THIS QUITCLAIM DEED, Executed this 3rd day of October 2013, by first party Steve Karolyi whose address is P.O. Box 74353, Phoenix, AZ 85087, to second party Summit Exponential LLC., whose address is 442 Court St. Elko, NV 89801.


WITNESSETH, that the said first party, for good consideration and for the sum of \$10.00 paid by the second party, the receipt hereby acknowledged, does hereby remise, release and quitclaim unto the second party forever, all the right, title, interest and claim which the first party has in and to the following described lode mining claim, in the County of La Paz, State of Arizona, to wit:

AMC #425083 Megans Gold

Exempt per ARS 11-1134 A6

In WITNESS WHEREOF, the said first party has signed and sealed these presents the day and year first above written.

Signed, sealed and delivered:

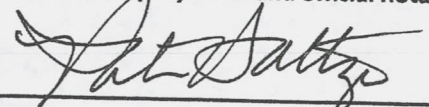
 Steve Karolyi

RECEIVED
B.L.M. AZ STATE OFFICE
2013 OCT 29 P 1:52
PHOENIX, AZ


State of Arizona } Arizona
County of } Yavapai


On this 28 day of October, 2013 before me Steve Karolyi personally appeared, and proved to me on the basis of satisfactory evidence to be the person whose name is subscribed to the within instrument and acknowledged to me that he executed the same in his authorized capacity, and that his signature on the instrument the person, or the entity upon behalf of which the person acted, executed the instrument.

ACKNOWLEDGED by my hand and official notary seal.


Signature

(1 not)

ENTERED
NOV 27 2013
BY: 



When recorded please return to:
William Ellis
3261 Desert Dr, Box 2773
Camp Verde, AZ 86322

QUITCLAIM DEED

THIS QUITCLAIM DEED, Executed this 30th day of September 2013 by first party Steve Karolyi, whose address is P.O. Box 74353, Phoenix, AZ 85087, to second party William Ellis whose address is 3261 Desert Dr., Box 2773, Camp Verde, AZ 86322.


WITNESSETH, that the said first party, for good consideration and for the sum of \$10.00 paid by the second party, the receipt hereby acknowledged, does hereby remise, release and quitclaim unto the second party forever, all the right, title, interest and claim which the first party has in and to the following described lode mining claim, in the County of La Paz, State of Arizona, to wit:

AMC # 423623 Patriot Gold #2

Exempt per ARS 11-1134 A6

In WITNESS WHEREOF, the said first party has signed and sealed these presents the day and year first above written.

Signed, sealed and delivered:


 Steve Karolyi

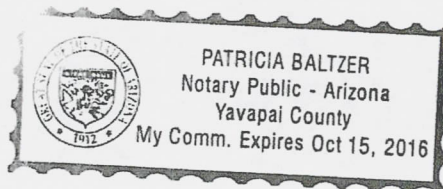
State of Arizona } Arizona
County of } Yavapai

RECEIVED
B.L.M. AZ STATE OFFICE
2013 OCT 29 P 1:52
PHOENIX, AZ

On this 28 day of October, 2013 before me Steve Karolyi personally appeared, and proved to me on the basis of satisfactory evidence to be the person whose name is subscribed to the within instrument and acknowledged to me that he executed the same in his authorized capacity, and that his signature on the instrument the person, or the entity upon behalf of which the person acted, executed the instrument.

ACKNOWLEDGED by my hand and official notary seal.


Signature



When recorded please return to:
Patrick Yeck
9607 Sun Pointe Drive
Boynton Beach, FL 33437

QUITCLAIM DEED

THIS QUITCLAIM DEED, Executed this 10th day of October 2013, by first parties Steve Karolyi whose address is P.O. Box 74353, Phoenix, AZ 85087, to second party Patrick Yeck whose address is 9607 Sun Pointe Dr., Boynton Beach, FL 33437.

WITNESSETH, that the said first party, for good consideration and for the sum of \$10.00 paid by the second party, the receipt hereby acknowledged, does hereby remise, release and quitclaim unto the second party forever, all the right, title, interest and claim which the first party has in and to the following described lode mining claim, in the County of Maricopa, State of Arizona, to wit:

AMC # 420466 Red Hills Gold #1

Exempt per ARS 11-1134 A6

In WITNESS WHEREOF, the said first party has signed and sealed these presents the day and year first above written.

Signed, sealed and delivered:

Steve Karolyi Steve Karolyi

RECEIVED
B.L.M. AZ STATE OFFICE
2013 OCT 29 P 1:52
PHOENIX, AZ


State of Arizona } Arizona
County of } Yavapai

On this 28 day of October, 2013 before me Steve Karolyi, personally appeared, and proved to me on the basis of satisfactory evidence to be the person whose name is subscribed to the within instrument and acknowledged to me that he executed the same in his authorized capacity, and that his signature on the instrument the person, or the entity upon behalf of which the person acted, executed the instrument.

ACKNOWLEDGED by my hand and official notary seal.

Patricia Baltzer
Signature

ENTERED
NOV 27 2013
BY: pm

 PATRICIA BALTZER
Notary Public - Arizona
Yavapai County
My Comm. Expires Oct 15, 2016

When recorded please return to:
Paul Kiefer
Melody Ann Kiefer
218 S. Allen Ave.
Republic, MO 65738-2098

QUITCLAIM DEED

THIS QUITCLAIM DEED, Executed this 13th day of January, 2013, by first parties Steve Karolyi and Tina Deters whose address is P.O. Box 74353, Phoenix, AZ 85087, to second parties, Paul Kiefer and Melody Ann Kiefer whose address is 218 S. Allen Ave., Republic, MO 65738-2098.

WITNESSETH, that the said first party, for good consideration and for the sum of \$10.00 paid by the second party, the receipt hereby acknowledged, does hereby remise, release and quitclaim unto the second party forever, all the right, title, interest and claim which the first party has in and to the following described placer mining claim, in the County of La Paz, State of Arizona, to wit:


AMC # 425084 Gold Treasure #4

Exempt per ARS 11-1134 A6

In WITNESS WHEREOF, the said first party has signed and sealed these presents the day and year first above written.

Signed, sealed and delivered:

 Steve Karolyi


 Tina Deters



State of Arizona } Arizona
County of } Yavapai

RECEIVED
B.L.M. AZ STATE OFFICE
2013 OCT 29 P 1:52
PHOENIX, AZ

On this 28 day of October, 2013 before me Steve Karolyi and Tina Deters personally appeared, and proved to me on the basis of satisfactory evidence to be the person whose name is subscribed to the within instrument and acknowledged to me that he executed the same in his authorized capacity, and that his signature on the instrument the person, or the entity upon behalf of which the person acted, executed the instrument.

ACKNOWLEDGED by my hand and official notary seal.


Signature



When recorded please return to:
Paul Kiefer
Melody Ann Kiefer
218 S. Allen Ave.
Republic, MO 65738-2098

QUITCLAIM DEED

(DUPLICATE)

THIS QUITCLAIM DEED, Executed this 2nd day of October, 2013, by first parties Steve Karolyi and Tina Deters whose address is P.O. Box 74353, Phoenix, AZ 85087, to second parties, Paul Kiefer and Melody Ann Kiefer whose address is 218 S. Allen Ave., Republic, MO 65738-2098.

WITNESSETH, that the said first party, for good consideration and for the sum of \$10.00 paid by the second party, the receipt hereby acknowledged, does hereby remise, release and quitclaim unto the second party forever, all the right, title, interest and claim which the first party has in and to the following described placer mining claim, in the County of La Paz, State of Arizona, to wit:

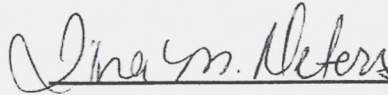
AMC # 425084 Gold Treasure #4

Exempt per ARS 11-1134 A6

In WITNESS WHEREOF, the said first party has signed and sealed these presents the day and year first above written.

Signed, sealed and delivered:

 Steve Karolyi


 Tina Deters


State of Arizona } Arizona
County of } Yavapai

2013 NOV 29 P 12:43

On this 29 day of November, 2013 before me Steve Karolyi and Tina Deters personally appeared, and proved to me on the basis of satisfactory evidence to be the person whose name is subscribed to the within instrument and acknowledged to me that he executed the same in his authorized capacity, and that his signature on the instrument the person, or the entity upon behalf of which the person acted, executed the instrument.

ACKNOWLEDGED by my hand and official notary seal.


Signature



When recorded please return to:
Kris Boger
Dawson Boger
352 Arrowbird Ave
North Las Vegas, NV 89031-1312

QUITCLAIM DEED

THIS QUITCLAIM DEED, Executed this 18th day of July, 2013, by first parties Steve Karolyi and Tina Deters whose address is P.O. Box 74353, Phoenix, AZ 85087, to second parties Kris Boger and Dawson Boger whose address is 352 Arrowbird Ave., North Las Vegas, NV 89031-1312.

WITNESSETH, that the said first party, for good consideration and for the sum of \$10.00 paid by the second party, the receipt hereby acknowledged, does hereby remise, release and quitclaim unto the second party forever, all the right, title, interest and claim which the first party has in and to the following described placer mining claims, in the County of La Paz, State of Arizona, to wit:

AMC # 402302 Gold Pass #7

Exempt per ARS 11-1134 A6

In WITNESS WHEREOF, the said first party has signed and sealed these presents the day and year first above written.

Signed, sealed and delivered:

[Signature] Steve Karolyi
[Signature] Tina Deters

State of Arizona } Arizona
County of } Yavapai

RECEIVED
B.L.M. AZ STATE OFFICE
2013 OCT 29 P 1:52
PHOENIX, AZ

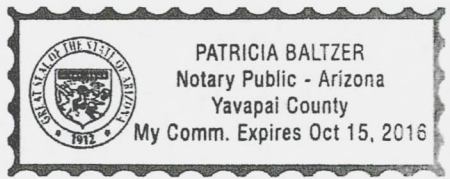
On this 28 day of October, 2013 before me Steve Karolyi and Tina Lilly, personally appeared, and proved to me on the basis of satisfactory evidence to be the person whose name is subscribed to the within instrument and acknowledged to me that he executed the same in his authorized capacity, and that his signature on the instrument the person, or the entity upon behalf of which the person acted, executed the instrument.

ACKNOWLEDGED by my hand and official notary seal.

[Signature]
Signature

2 nott

ENTERED
NOV 27 2013
BY: [Signature]



United States Department of the Interior
Bureau of Land Management
 LANDS/RECREATION & PLANNING
 ONE N CENTRAL AVE
 PHOENIX, AZ 85004 -2203
 Phone: 602-417-9200

Receipt

No: 2899922

Transaction #: 2986534	
Date of Transaction: 10/29/2013	
CUSTOMER:	
STEVE KAROLYI PO BOX 74353 PHOENIX,AZ 85087-1006 US	

LINE #	QTY	DESCRIPTION	REMARKS	UNIT PRICE	TOTAL
1	12.00	LOCATABLE MINERALS / MINING CLAIMS-NEW,UNADJUD, ONE OR MORE AUTH NOS / NEW MINING CLAIM LOCATION FEE \$34 CASES: AMC425284/\$34.00, AMC425285/\$34.00, AMC425286/\$34.00, AMC425287/\$34.00, AMC425288/\$34.00, AMC425289/\$34.00, AMC425290/\$34.00, AMC425291/\$34.00, AMC425292/\$34.00, AMC425293/\$34.00, AMC425294/\$34.00, AMC425295/\$34.00		- n/a -	408.00
2	12.00	LOCATABLE MINERALS / MINING CLAIMS-NEW,UNADJUD, ONE OR MORE AUTH NOS / NEW MINING CLAIM PROCESSING FEE \$20 CASES: AMC425284/\$20.00, AMC425285/\$20.00, AMC425286/\$20.00, AMC425287/\$20.00, AMC425288/\$20.00, AMC425289/\$20.00, AMC425290/\$20.00, AMC425291/\$20.00, AMC425292/\$20.00, AMC425293/\$20.00, AMC425294/\$20.00, AMC425295/\$20.00		- n/a -	240.00
3	12.00	LOCATABLE MINERALS / MINING CLAIMS-NEW,UNADJUD, ONE OR MORE AUTH NOS / NEW MINING CLAIM MAINT FEE \$140 CASES: AMC425284/\$140.00, AMC425285/\$140.00, AMC425286/\$140.00, AMC425287/\$140.00, AMC425288/\$140.00, AMC425289/\$140.00, AMC425290/\$140.00, AMC425291/\$140.00, AMC425292/\$140.00, AMC425293/\$140.00, AMC425294/\$140.00, AMC425295/\$140.00		- n/a -	1680.00
4	1.00	LOCATABLE MINERALS / MINING CLAIMS-NOT NEW-UNADJUD,ONE AUTH NO. ONLY / MINING CLAIM MONEY RECEIVED	TRF - 11	- n/a -	110.00

CASES: AMC405332/\$110.00			
TOTAL:			\$2,438.00

PAYMENT INFORMATION			
1	AMOUNT:	2438.00	POSTMARKED: N/A
	TYPE:	CHECK	RECEIVED: 10/29/2013
	CHECK NO:	1526	
	NAME:	KAROLYI, STEVE PO BOX 74353 PHOENIX AZ 85087-1006 US	

REMARKS

This receipt was generated by the automated BLM Collections and Billing System and is a paper representation of a portion of the official electronic record contained therein.

NOTICE!!

These documents have been scanned!

Do not place un-scanned documents beneath this notice!

Do not remove this notice from this file!

GPO Jacket No. 560-102
Print Order 61540
Rise Business Services, LLC
Job=AZ15 5/13/2019



Box Number= AZ15039



Claim Begin-End: AMC423622-AMC423624

4 Miscellaneous



AZ15039-12

AMC423162-AMC423771

**NO
DOCUMENTS
FOUND**

NO DOCUMENTS FOUND
NO DOCUMENTS FOUND

NOTICE!!

These documents have been scanned!

Do not place un-scanned documents beneath this notice!

Do not remove this notice from this file!

GPO Jacket No. 560-102
Print Order 61540
Rise Business Services, LLC
Job=AZ15 5/13/2019



Box Number= AZ15039



Claim Begin-End: AMC423622-AMC423624

5 Annual Filings



AZ15039-12

AMC423162-AMC423771

**DEPARTMENT OF THE INTERIOR
BUREAU OF LAND MANAGEMENT
MINING CLAIMS**

Run Date/Time: 9/26/2018

**MC Maintenance Fees Paid Through the BLM Pay Portal
(by Date Paid)**

Page 5 Of 61

CBS Receipt: 4246821

Printed For Lead File # **AMC423622**

Agency Tracking ID: 1535403936

Assessment Year: 2019

Number of BLM Serial Nr: 67

Paid On: 8/27/2018

Total Amount Paid: \$10,385.00

Claim Name	BLM Serial No	Lead File No	Amount Paid
MIDWAY GOLD #4	AMC420465	AMC420457	\$155.00
PATRIOT GOLD #3	AMC423624	AMC423622	\$155.00
GOLD PAN #1	AMC435961	AMC435956	\$155.00
GALENA GEM #1	AMC437460	AMC437459	\$155.00
GALENA GEM #2	AMC437461	AMC437459	\$155.00
GALENA GEM #3	AMC437462	AMC437459	\$155.00
GALENA GEM #4	AMC437463	AMC437459	\$155.00
COPPER GULCH #3	AMC437918	AMC437918	\$155.00
SECRET CANYON #1	AMC437923	AMC437918	\$155.00
SUPERSTITION GOLD #5	AMC437928	AMC437918	\$155.00
HIDDEN TRSURE GOLD #3	AMC438349	AMC438349	\$155.00
HIDDEN TRSURE GOLD #2	AMC438350	AMC438349	\$155.00
HIDDEN TRSURE GOLD #3	AMC438351	AMC438349	\$155.00
TREASURE GOLD #4	AMC438352	AMC438349	\$155.00
GOLD GEM #6	AMC438791	AMC438790	\$155.00
MYSTIC GOLD #8	AMC440745	AMC440738	\$155.00
GOLDEN PEARL #2	AMC441144	AMC441142	\$155.00
GOLDEN PEARL #3	AMC441145	AMC441142	\$155.00
TIGER GOLD #3	AMC441148	AMC441142	\$155.00
SAN MARCOS EAST #1	AMC441676	AMC441666	\$155.00
SAN MARCOS NORTH #3	AMC441681	AMC441666	\$155.00
FREEDOM GOLD #3	AMC442203	AMC442201	\$155.00
GOLD PEAK #2	AMC442206	AMC442201	\$155.00
GOLD PEAK #6	AMC442210	AMC442201	\$155.00

NO WARRANTY IS MADE BY BLM FOR USE OF THE DATA FOR PURPOSES NOT INTENDED BY BLM

**DEPARTMENT OF THE INTERIOR
BUREAU OF LAND MANAGEMENT
MINING CLAIMS**

Run Date/Time: 9/26/2018

**MC Maintenance Fees Paid Through the BLM Pay Portal
(by Date Paid)**

Page 6 Of 61

GOLD PEAK #7	AMC442211	AMC442201	\$155.00
GOLD PEAK #8	AMC442212	AMC442201	\$155.00
GALENA GEM	AMC443156	AMC443156	\$155.00
GOLD PICK #1	AMC443739	AMC443739	\$155.00
GOLD PICK #2	AMC443740	AMC443739	\$155.00
GOLD PICK #3	AMC443741	AMC443739	\$155.00
GOLD PICK #4	AMC443742	AMC443739	\$155.00
GOLD FIRE #1	AMC444587	AMC444587	\$155.00
GOLD FIRE #2	AMC444588	AMC444587	\$155.00
GOLD FIRE #3	AMC444589	AMC444587	\$155.00
GOLD GEM #8	AMC445153	AMC445153	\$155.00
GOLD GEM #9	AMC445154	AMC445153	\$155.00
GOLD GEM #10	AMC445155	AMC445153	\$155.00
COPPER ROCK 1	AMC445604	AMC445604	\$155.00
GOLD PEAK 9	AMC445610	AMC445604	\$155.00
GOLD PEAK 10	AMC445611	AMC445604	\$155.00
GOLD PEAK 11	AMC445612	AMC445604	\$155.00
GOLD PEAK 12	AMC445613	AMC445604	\$155.00
GOLD PASS 2	AMC445619	AMC445604	\$155.00
GOLD ARCH #1	AMC446015	AMC446015	\$155.00
GOLD ARCH #2	AMC446016	AMC446015	\$155.00
GOLD ARCH #3	AMC446017	AMC446015	\$155.00
GOLD ARCH #4	AMC446018	AMC446015	\$155.00
GOLD BUTTE #1	AMC446021	AMC446015	\$155.00
GOLD BUTTE #2	AMC446022	AMC446015	\$155.00
GOLD BUTTE #3	AMC446023	AMC446015	\$155.00
GOLD BUTTE #4	AMC446024	AMC446015	\$155.00
GOLD STAR #1	AMC446025	AMC446015	\$155.00
GOLD STAR #2	AMC446026	AMC446015	\$155.00
GOLD STAR #3	AMC446027	AMC446015	\$155.00
GOLD STAR #4	AMC446028	AMC446015	\$155.00
GOLD STAR #5	AMC446029	AMC446015	\$155.00
LEAD DIKE #2	AMC446030	AMC446015	\$155.00
LEAD DIKE #3	AMC446031	AMC446015	\$155.00
LEAD DIKE #4	AMC446032	AMC446015	\$155.00

NO WARRANTY IS MADE BY BLM FOR USE OF THE DATA FOR PURPOSES NOT INTENDED BY BLM

DEPARTMENT OF THE INTERIOR
BUREAU OF LAND MANAGEMENT
MINING CLAIMS

Run Date/Time: 9/26/2018

MC Maintenance Fees Paid Through the BLM Pay Portal
(by Date Paid)

Page 7 Of 61

MYSTIC GOLD #9	AMC446034	AMC446015	\$155.00
MYSTIC GOLD #10	AMC446035	AMC446015	\$155.00
LEAD DIKE 1	AMC448725	AMC448725	\$155.00
GOLD ROCK 3	AMC448940	AMC448935	\$155.00
VULTURE SOUTH 4	AMC448945	AMC448935	\$155.00
VSM #1	AMC449828	AMC449828	\$155.00
VSM #2	AMC449829	AMC449828	\$155.00
VSM #3	AMC449830	AMC449828	\$155.00

United States Department of the Interior
Bureau of Land Management
 BUSINESS & SUPPORT SVCS DIV
 ONE N CENTRAL AVE SUITE 800
 PHOENIX, AZ 85004 -4427
 Phone: 602-417-9200

Receipt

No: 4246821

Transaction #: 4362284	
Date of Transaction: 08/27/2018	
CUSTOMER:	
STEVE KAROLYI P.O. BOX 74353 PHOENIX, AZ 85087 US	

LINE #	QTY	DESCRIPTION	REMARKS	UNIT PRICE	TOTAL
1	1.00	LOCATABLE MINERALS / MINING CLAIMS-NOT NEW-UNADJUD, ONE AUTH NO. ONLY / MINING CLAIM MONEY RECEIVED CASES: AMC420465/\$10385.00		- n/a -	10385.00
TOTAL:					\$10,385.00

PAYMENT INFORMATION					
NOTE: Items will appear on credit card statement as "BLM O Mining Claim".					
1	AMOUNT:	10385.00	POSTMARKED:	N/A	
	TYPE:	CREDIT CARD	RECEIVED:	08/27/2018	
	NAME:	STEVE KAROLYI P.O. BOX 74353 PHOENIX AZ 85087 US			
	CARD NO:	XXXXXXXXXXXX5165	AUTH CODE:	662853	
	NAME ON CARD:	STEVE KAROLYI			
	SIGNATURE:				

REMARKS

This receipt was generated by the automated BLM Collections and Billing System and is a paper representation of a portion of the official electronic record contained therein.

Run Date: 08/21/17

Run Time: 09:47 AM

**DEPARTMENT OF THE INTERIOR
BUREAU OF LAND MANAGEMENT
MINING CLAIMS**

MC Maintenance Fees Paid Through the BLM Pay Portal

CBS Receipt: 3945724

Printed For Lead File # AMC423622

Agency Tracking ID: 1503188248

Assessment Year: 2018

Number of BLM Serial Nr: 1

Paid On: 08/19/2017

Total Amount Paid: \$155.00

Claim Name	BLM Serial No	Lead File No	Amount Paid
PATRIOT GOLD #3	AMC423624	AMC423622	\$155.00

**United States Department of the Interior
Bureau of Land Management
BUSINESS & SUPPORT SVCS DIV
ONE N CENTRAL AVE SUITE 800
PHOENIX, AZ 85004 -4427
Phone: 602-417-9200**

Receipt

No: 3945724

Transaction #: 4055418	
Date of Transaction: 08/19/2017	
CUSTOMER:	
THOMAS K TRIDLE 13030 NORTH 100TH DRIVE SUN CITY, AZ 85351 US	

LINE #	QTY	DESCRIPTION	REMARKS	UNIT PRICE	TOTAL
1	1.00	LOCATABLE MINERALS / MINING CLAIMS- NOT NEW-UNADJUD, ONE AUTH NO. ONLY / MINING CLAIM MONEY RECEIVED CASES: AMC423624/\$155.00		- n/a -	155.00
TOTAL:					\$155.00

PAYMENT INFORMATION					
NOTE: Items will appear on credit card statement as "BLM O Mining Claim".					
1	AMOUNT:	155.00	POSTMARKED:	N/A	
	TYPE:	CREDIT CARD	RECEIVED:	08/19/2017	
	NAME:	THOMAS K TRIDLE 13030 NORTH 100TH DRIVE SUN CITY AZ 85351 US			
	CARD NO:	XXXXXXXXXXXX3241	AUTH CODE:	00687C	
	NAME ON CARD:	THOMAS K TRIDLE			
	EXPIRES:	07/2020			
	SIGNATURE:				

REMARKS

This receipt was generated by the automated BLM Collections and Billing System and is a paper representation of a portion of the official electronic record contained therein.

Run Date: 08/01/16

Run Time: 09:50 AM

**DEPARTMENT OF THE INTERIOR
BUREAU OF LAND MANAGEMENT
MINING CLAIMS**

MC Maintenance Fees Paid Through the BLM Pay Portal

CBS Receipt: 3605259

Printed For Lead File # **AMC423622**

Agency Tracking ID: 1468343829

Number of BLM Serial Nr: 1

Assessment Year: 2017

Paid On: 07/12/2016

Total Amount Paid: \$155.00

Claim Name	BLM Serial No	Lead File No	Amount Paid
PATRIOT GOLD #3	AMC423624	AMC423622	\$155.00

United States Department of the Interior
Bureau of Land Management
 BUSINESS & SUPPORT SVCS DIV
 ONE N CENTRAL AVE SUITE 800
 PHOENIX, AZ 85004 -4427
 Phone: (602) 417-9200

Receipt

No: 3605259

Transaction #: 3708695	
Date of Transaction: 07/12/2016	
CUSTOMER:	
THOMAS TRIDLE 13030 NORTH 100TH DRIVE SUN CITY, AZ 85351 US	

LINE #	QTY	DESCRIPTION	REMARKS	UNIT PRICE	TOTAL
1	1.00	LOCATABLE MINERALS / MINING CLAIMS- NOT NEW-UNADJUD, ONE AUTH NO. ONLY / MINING CLAIM MONEY RECEIVED CASES: AMC423624/\$155.00		- n/a -	155.00
TOTAL:					\$155.00

PAYMENT INFORMATION					
NOTE: Items will appear on credit card statement as "BLM O Mining Claim".					
1	AMOUNT:	155.00	POSTMARKED:	N/A	
	TYPE:	CREDIT CARD	RECEIVED:	07/12/2016	
	NAME:	THOMAS TRIDLE 13030 NORTH 100TH DRIVE SUN CITY AZ 85351 US			
	CARD NO:	XXXXXXXXXXXX4551	AUTH CODE:	07944C	
	NAME ON CARD:	THOMAS TRIDLE			
	EXPIRES:	04/2019			
	SIGNATURE:				

REMARKS

This receipt was generated by the automated BLM Collections and Billing System and is a paper representation of a portion of the official electronic record contained therein.

Attention BLM,

Ranger Exploration is hereby authorizing you to charge our American Express Executive Business Credit Card for a total of \$6,975 (45 claims at \$155/claim). The card information is as follows:

406377	427396	431309
413302	428181	432433
423622	429563	433557
425499	429633	433603
425919	430355	
427309	430602	430617

If you have any questions or concerns, feel free to contact me at rangergoldexploration@gmail.com

Thanks for your time,


Steve Karyoli

X 

RECEIPT # 3385477

RECEIVED
BLM ARIZONA OFFICE
2015 SEP - 2 P 3:19
PHOENIX, ARIZONA

Refund \$155 for one claim
paid through pay portal
Amc 432433 Receipt# 338268

BY: 

Attention: BLM

- ✓431310
- ✓431309
- ✓413306

AMC#

- ✓428181
- ✓430617
- ✓430618
- ✓430619
- ✓430620
- ✓430621
- ✓427315
- ✓429563
- ✓429564
- ✓425923
- ✓423624
- ✓406395
- ✓406397
- ✓406398
- ✓429636
- ✓430602
- ✓430603
- ✓430604
- ✓430605
- ✓430606
- ✓430607
- ✓433606
- ✓433604
- ✓433605
- 433606
- ✓430622
- ✓430623
- ✓430624
- 432433 - PAY PORTAL ← ALREADY PAID
- ✓432435
- ✓432436
- ✓432437
- ✓432438
- ✓431313
- ✓431314
- ✓431315
- ✓433557
- ✓433558
- ✓425501
- ✓427401
- ✓430357
- ✓430358

RECEIVED
 BLM AZ STATE OFFICE
 2015 SEP - 2 P 3:19
 PHOENIX, ARIZONA

United States Department of the Interior
Bureau of Land Management
 LANDS/RECREATION & PLANNING
 ONE N CENTRAL AVE
 PHOENIX, AZ 85004 -2203
 Phone: 602-417-9200

Receipt

No: 3385477

Transaction #: 3483818	
Date of Transaction: 09/03/2015	
CUSTOMER:	
STEVE F KAROLYI PO BOX 74353 PHOENIX, AZ 85087-1006 US	

LINE #	QTY	DESCRIPTION	REMARKS	UNIT PRICE	TOTAL
1	1.00	LOCATABLE MINERALS / MINING CLAIMS-NOT NEW-UNADJUD, ONE AUTH NO. ONLY / MINING CLAIM MONEY RECEIVED CASES: AMC428181/\$6975.00	MAINT FEE PYMNT - 45 2016	- n/a -	6975.00
TOTAL:					\$6,975.00

*REFUNDED
\$155.00
08 OCT 15
SR*

PAYMENT INFORMATION			
NOTE: Items will appear on credit card statement as "Bureau of Land Mgmt CO".			
1	AMOUNT:	6975.00	POSTMARKED: N/A 8/31/15
	TYPE:	CREDIT CARD	RECEIVED: 09/02/2015
	NAME:	KAROLYI, STEVE F PO BOX 74353 PHOENIX AZ 85087-1006 US	
	CARD NO:	XXXXXXXXXXXX5005	AUTH CODE: 125005
	NAME ON CARD:	STEVE KAROLYI	
	EXPIRES:	04/2020	
	SIGNATURE:		

REMARKS

This receipt was generated by the automated BLM Collections and Billing System and is a paper representation of a portion of the official electronic record contained therein.

SR

United States Department of the Interior
Bureau of Land Management
 BUSINESS & SUPPORT SVCS DIV
 ONE N CENTRAL AVE SUITE 800
 PHOENIX, AZ 85004 -4427
 Phone: (602) 417-9200

Receipt

No: 3382768

Transaction #: 3481082	
Date of Transaction: 08/31/2015	
CUSTOMER:	
RHETT LYNCH 1710 E NIGHTINGALE LN. GILBERT, AZ 85298 US	

LINE #	QTY	DESCRIPTION	REMARKS	UNIT PRICE	TOTAL
1	1.00	LOCATABLE MINERALS / MINING CLAIMS- NOT NEW-UNADJUD, ONE AUTH NO. ONLY / MINING CLAIM MONEY RECEIVED CASES: AMC432433/\$155.00		- n/a -	155.00
TOTAL:					\$155.00

*REPAID
IN FULL
DE*

PAYMENT INFORMATION			
NOTE: Items will appear on credit card statement as "BLM O Mining Claim".			
1	AMOUNT:	155.00	POSTMARKED: N/A
	TYPE:	CREDIT CARD	RECEIVED: 08/31/2015
	NAME:	RHETT LYNCH 1710 E NIGHTINGALE LN. GILBERT AZ 85298 US	
	CARD NO:	XXXXXXXXXXXX3462	AUTH CODE: 09008A
	NAME ON CARD:	RHETT LYNCH	
	EXPIRES:	07/2016	
	SIGNATURE:		

REMARKS

This receipt was generated by the automated BLM Collections and Billing System and is a paper representation of a portion of the official electronic record contained therein.

Ranger Exploration
P.O. Box 74353
New River, AZ 85087

CERTIFIED MAIL®



7015 0640 0006 1762 5347



1022



85004

U.S. POSTAGE
PAID
BLACK CANYON CI, AZ
85324
AUG 31, 15
AMOUNT

\$6.74

00119385-04

The United States Department
of the Interior Bureau of
Land Management
One North Central Ave, Suite 800
Phoenix, AZ 85004-4427

RECEIVED
BLM
PHOENIX, ARIZONA

2015 SEP -2 P 3:12

PHOENIX, ARIZONA

85004442700



Run Date: 08/17/15

Run Time: 02:46 PM

**DEPARTMENT OF THE INTERIOR
BUREAU OF LAND MANAGEMENT
MINING CLAIMS**

MC Maintenance Fees Paid Through the BLM Pay Portal

CBS Receipt: 3366671

Printed For Lead File # AMC423622

Agency Tracking ID: 1439483416

Assessment Year: 2016

Number of BLM Serial Nr: 1

Paid On: 08/13/2015

Total Amount Paid: \$155.00

Claim Name	BLM Serial No	Lead File No	Amount Paid
PATRIOT GOLD #1	AMC423622	AMC423622	\$155.00

**United States Department of the Interior
Bureau of Land Management
BUSINESS & SUPPORT SVCS DIV
ONE N CENTRAL AVE SUITE 800
PHOENIX, AZ 85004 -4427
Phone: (602) 417-9200**

Receipt

No: 3366671

Transaction #: 3464745	
Date of Transaction: 08/13/2015	
CUSTOMER:	
JOSEPH BOEHNLEIN 3165 S THORNAPPLE LN NEW BERLIN, WI 53146 US	

LINE #	QTY	DESCRIPTION	REMARKS	UNIT PRICE	TOTAL
1	1.00	LOCATABLE MINERALS / MINING CLAIMS- NOT NEW-UNADJUD, ONE AUTH NO. ONLY / MINING CLAIM MONEY RECEIVED CASES: AMC423622/\$155.00		- n/a -	155.00
TOTAL:					\$155.00

PAYMENT INFORMATION			
NOTE: Items will appear on credit card statement as "BLM O Mining Claim".			
1	AMOUNT:	155.00	POSTMARKED: N/A
	TYPE:	CREDIT CARD	RECEIVED: 08/13/2015
	NAME:	JOSEPH BOEHNLEIN 3165 S THORNAPPLE LN NEW BERLIN WI 53146 US	
	CARD NO:	XXXXXXXXXXXX9664	AUTH CODE: 09661Z
	NAME ON CARD:	JOSEPH BOEHNLEIN	
	EXPIRES:	01/2018	
	SIGNATURE:		

REMARKS

This receipt was generated by the automated BLM Collections and Billing System and is a paper representation of a portion of the official electronic record contained therein.

423622 406377

426231 424429 412179

427309 425284 418660

427396 425499 420457

426104 423391

MAINTENANCE FEE PAYMENT

Claimant Name: Minefinder Gold

Address: PO Box 971

City: Black Canyon State: AZ Zip: 85324

Telephone: 102-710-3290

E-mail address: _____

Signature: _____

Check here if this is a change of address.

RECEIVED
 M AZ STATE OFFICE
 2014 AUG 29 P 3:13
 PHOENIX, ARIZONA

BLM
 Date
 Stamp

LINE NO.	AMC NUMBER	CLAIM/SITE NAME	COUNTY RECORDER DATA (If available)	TWP	RNG	SEC
1	425294	Twin Hills Gold #1		4N	10W	17
2	427317	Midas #4		4N	13W	27
3	426104	Gold Pass		2S	11E	9,4
4						
5						
6						
7						
8						
9						
10						

List additional claims on Form MCF114.

Bureau of Land Management
Arizona State Office
www.blm.gov/az/

ENTERED
 SEP 02 2014
 BY: PB

No. of Claims: 3 x \$155 = 465⁰⁰
 Check No: 001105 Init. se
 Receipt No.: 3117779
 For BLM Use Only

MAINTENANCE FEE PAYMENT

Claimant Name: Minefinder Gold.
 Address: PO BOX 971
 City: Black Canyon State: AZ Zip: 85324
 Telephone: 1002-710-3290
 E-mail address: _____
 Signature: [Signature]

Check here if this is a change of address.

RECEIVED
 M AZ STATE OFFICE
 2011 AUG 29 P 3:13
 PHOENIX, ARIZONA
 BLM
 Date
 Stamp

LINE NO.	AMC NUMBER	CLAIM/SITE NAME	COUNTY RECORDER DATA (If available)	TWP	RNG	SEC
1	424432	Carmens Gold # 4		4N	11W	15
2	426108	Patriot #9		4N	13W	4
3	428624	Patriot Gold #3		5N	13W	35
4	426110	Payday #1		5N	13W	34
5	426109	Patriot #10		4N	13W	4
6	406397	Surveillance #11-B		5N	12W	14
7						
8						
9						
10						

List additional claims on Form MCF114.

Bureau of Land Management
 Arizona State Office
www.blm.gov/az/

No. of Claims: 6 x \$155 = 930
 Check No: 001165 Init. SC
 Receipt No.: 3117779
 For BLM Use Only.

MAINTENANCE FEE PAYMENT

Claimant Name: Minefinder Gold
 Address: PO Box 971
 City: Black Canyon State: AZ Zip: 85324
 Telephone: 602 710 3290
 E-mail address: _____
 Signature: [Signature]

Check here if this is a change of address.

RECEIVED
 M AZ STATE OFFICE
 2014 AUG 29 P 3:13
 PHOENIX, ARIZONA
 BLM
 Date
 Stamp

LINE NO.	AMC NUMBER	CLAIM/SITE NAME	COUNTY RECORDER DATA (If available)	TWP	RNG	SEC
1	A26234	401K Gold #4		4N	6W	19,30
2	A20465	Midway Gold #4		4N	7W	15
3	A23392	Gold Flake		4N	6W	30
4	A25504	Gold Bottle #6		4N	6W	30
5	A27401	Gold Streak #6		3N	6W	11
6	A18160	Copper Dike #1		5N	8W	10
7	A23395	Outback Gold #2		4N	7W	27
8	A23397	Outback Gold #4		4N	7W	27
9	A12180	Cleator Gold #2		11N	1E	22
10						

List additional claims on Form MCF114.

Bureau of Land Management
 Arizona State Office
www.blm.gov/az/

No. of Claims: 9 x \$155 = 1395⁰⁰
 Check No: 001105 Init. SC
 Receipt No.: 3117779
 For BLM Use Only

Form: MCF112
 Revised July 2009

This form is available from the Arizona Department of Mines and Mineral Resources and may be reproduced.

MAINTENANCE FEE PAYMENT

Claimant Name: Minefinder Gold
 Address: PO Box 971
 City: Black Canyon State: AZ Zip: 85324
 Telephone: 602-703290
 E-mail address: _____
 Signature: [Signature]

RECEIVED
 I M AZ STATE OFFICE
 2014 AUG 29 P 3:18
 PHOENIX, ARIZONA
 BLM
 Date
 Stamp

Check here if this is a change of address.

LINE NO.	AMC NUMBER	CLAIM/SITE NAME	COUNTY RECORDER DATA (If available)	TWP	RNG	SEC
1	425507	millsite Canyon Gold #4		1S	11E	16
2	425508	millsite Canyon Gold #5		1S	11E	16
3	426105	millsite Canyon Gold #6		1S	11E	9
4	425509	Secret Canyon #3		1S	11E	21
5	426114	Peacock Gold #2		1S	11E	9
6						
7						
8						
9						
10						

List additional claims on Form MCF114.

Bureau of Land Management
 Arizona State Office
www.blm.gov/az/

No. of Claims: 5 x \$155 = 775⁰⁰
 Check No: 001105 Init. SC
 Receipt No.: 3117779
 For BLM Use Only

Form: MCF112
 Revised July 2009

United States Department of the Interior
Bureau of Land Management
 LANDS/RECREATION & PLANNING
 ONE N CENTRAL AVE
 PHOENIX, AZ 85004 -2203
 Phone: 602-417-9200

Receipt

No: 3117779

Transaction #: 3209569		ENTERED INTO COMPUTER
Date of Transaction: 08/29/2014		
CUSTOMER:		SEP - 2 2014 <i>RB</i>
MINE FINDER GOLD PO BOX 971 BLACK CANYON CITY, AZ 85324-0971 US		

LINE #	QTY	DESCRIPTION	REMARKS	UNIT PRICE	TOTAL
1	1.00	LOCATABLE MINERALS / MINING CLAIMS- NOT NEW-UNADJUD, ONE AUTH NO. ONLY / MINING CLAIM MONEY RECEIVED CASES: AMC425294/\$3565.00	MAINT (23) 2015	- n/a -	3565.00
TOTAL:					\$3,565.00

PAYMENT INFORMATION			
1	AMOUNT:	3565.00	POSTMARKED: N/A
	TYPE:	CHECK	RECEIVED: 08/29/2014
	CHECK NO:	001105	
	NAME:	MINE FINDER GOLD PO BOX 971 BLACK CANYON CITY AZ 85324-0971 US	

REMARKS

This receipt was generated by the automated BLM Collections and Billing System and is a paper representation of a portion of the official electronic record contained therein.

425284
425499

MAINTENANCE FEE PAYMENT

Claimant Name: Minefinder Gold
 Address: PO Box 971
 City: Black Canyon State: AZ Zip: 85324
 Telephone: 602-710-3290
 E-mail address: _____
 Signature: [Signature]

RECEIVED
 AZ STATE OFFICE
 2014 AUG 29 P 3:17
 PHOENIX, ARIZONA
 BLM
 Date
 Stamp

Check here if this is a change of address.

LINE NO.	AMC NUMBER	CLAIM/SITE NAME	COUNTY RECORDER DATA (If available)	TWP	RNG	SEC
1	425284	Blue Wash #1	2013-1036804	4N	6W	19
2	425499	Blue Wash #2	2013-1036797	4N	6W	19
3	425500	Blue Wash #3	2013-1036798	4N	6W	19
4						
5						
6						
7						
8						
9						
10						

ENTERED
 SEP 02 2014
 BY: JB

List additional claims on Form MCF114.

Bureau of Land Management
 Arizona State Office
www.blm.gov/az/

No. of Claims: 3 x \$155 = 465⁰⁰
 Check No: 516 Init. SC
 Receipt No.: 3117785
 For BLM Use Only

Form: MCF112
 Revised July 2009

United States Department of the Interior
Bureau of Land Management
 LANDS/RECREATION & PLANNING
 ONE N CENTRAL AVE
 PHOENIX, AZ 85004 -2203
 Phone: 602-417-9200

Receipt

No: 3117785

Transaction #: 3209575	ENTERED INTO COMPUTER
Date of Transaction: 08/29/2014	
CUSTOMER: SEP - 2 2014 <i>FB</i>	
MINE FINDER GOLD PO BOX 971 BLACK CANYON CITY, AZ 85324-0971 US	

LINE #	QTY	DESCRIPTION	REMARKS	UNIT PRICE	TOTAL
1	1.00	LOCATABLE MINERALS / MINING CLAIMS- NOT NEW-UNADJUD, ONE AUTH NO. ONLY / MINING CLAIM MONEY RECEIVED CASES: AMC425284/\$465.00	MAINT (3) 2015	- n/a -	465.00
TOTAL:					\$465.00

PAYMENT INFORMATION			
1	AMOUNT:	465.00	POSTMARKED: N/A
	TYPE:	CHECK	RECEIVED: 08/29/2014
	CHECK NO:	516	
	NAME:	MINE FINDER GOLD PO BOX 971 BLACK CANYON CITY AZ 85324-0971 US	

REMARKS

This receipt was generated by the automated BLM Collections and Billing System and is a paper representation of a portion of the official electronic record contained therein.

UNITED STATES
DEPARTMENT OF THE INTERIOR
BUREAU OF LAND MANAGEMENT

1257

AMC 420457

426

423622

FORM APPROVED
OMB NO. 1004-0114
Expires: August 31, 2013

MAINTENANCE FEE WAIVER CERTIFICATION

SEE INSTRUCTIONS ON PAGE 2

1. This small miner waiver is filed for the assessment year beginning on September 1, 2014 and ending on September 1, 2015
2. The undersigned and all related parties owned ten or fewer mining claims, mill, or tunnel sites located and maintained on Federal lands in the United States of America on September 1, 2014
3. The undersigned have performed the assessment work required by law for each mining claim listed prior to filing this waiver and understand that filing this form, an affidavit of assessment work must be recorded by the December 30th following the filing of this waiver.
4. The undersigned understand that if the assessment work obligation has not yet come due under 30 U.S.C. 28 (for those claims in their first assessment year only), a notice of intent to hold reciting this condition must be recorded by the December 30th following the filing of this waiver.
5. The undersigned understand that mill and tunnel sites may also be listed upon this waiver and be waived from payment of the maintenance fee, and that a notice of intent to hold for these sites is required to be recorded by the December 30th immediately following the filing of this waiver.
6. The undersigned understand and acknowledge that pursuant to 43 U.S.C. 1212 and 18 U.S.C. 1001, the filing or recording of a false, fictitious, or fraudulent document with the Bureau of Land Management may result in a fine of up to \$250,000, a prison term not to exceed five years, or both.
7. The mining claims, mill or tunnel sites for which this waiver from payment of the maintenance fees is requested are:

CLAIM OR SITE NAME	BLM RECORDATION SERIAL NUMBER
1. Gold trail #1	420461
2. Patriot Gold #2	423623
3.	
4.	
5.	
6.	
7.	
8.	
9.	
10.	

The owner(s) (claimants) of the above mining claims and sites are:

William Ellis
(Owner's Name - Please Print)

William Ellis
(Owner's Signature)

William Ellis 3261 E Desert Dr
(Street or P.O. Box)

Camp Verde AZ 86322
(City) (State) (Zip Code)

(Owner's Name - Please Print)

(Owner's Signature)

(Street or P.O. Box)

(City) (State) (Zip Code)

(Owner's Name - Please Print)

(Owner's Signature)

(Street or P.O. Box)

(City) (State) (Zip Code)

RECEIVED
BLM AZ STATE OFFICE
2014 AUG 20 P 2:25
PHOENIX, ARIZONA

ENTERED
SEP 10 2014

BY: *Ron*

*nmw
9/20/2014
dm*

(Owner's Name - Please Print)	(Owner's Signature)
(Street or P.O. Box)	(City) (State) (Zip Code)
(Owner's Name - Please Print)	(Owner's Signature) (City) (State) (Zip Code)
(Street or P.O. Box)	(City) (State) (Zip Code)
(Owner's Name - Please Print)	(Owner's Signature) (City) (State) (Zip Code)
(Street or P.O. Box)	(City) (State) (Zip Code)
(Owner's Name - Please Print)	(Owner's Signature) (City) (State) (Zip Code)
(Street or P.O. Box)	(City) (State) (Zip Code)

RECEIVED
 BLM AZ STATE OFFICE
 2011 AUG 20 P 2:26
 PHOENIX ARIZONA

Title 18 U.S.C. Section 1001 and Title 43 U.S.C. Section 1212 makes it a crime for any person knowingly and willfully to make to any department or agency of the United States any false, fictitious or fraudulent statements or representations as to any matter within its jurisdiction.

INSTRUCTIONS

1. This certification is made under the provisions of §1744 of Title 43 and § 28-28k of Title 30 of the United States Code; and the regulations thereunder (4 CFR Part 3830).
2. The claimant(s) must fill in the dates in paragraph 1 for the beginning and ending of the assessment year for which this waiver is sought.
3. The claimant(s) must fill in the date in paragraph 2 for the beginning of the assessment year for which this waiver is sought.
4. All claim and site names and Bureau of Land Management (BLM) serial numbers must be listed for the mining claims, mill sites, and tunnel sites for which the waiver is sought.
5. All owners of the mining claims, mill sites, and tunnel sites and their addresses must be given.
6. This waiver form must be signed by all the claimants or their designated agent, in original form. If an agent is designated, a notarized designation of agent, signed by all of the claimants with proper address given, must be submitted with this waiver.
7. This form must be filed no later than September 1st for the upcoming assessment year in the BLM State Office where the mining claims or sites are recorded, or the waiver cannot be granted by the BLM. (Example: To obtain a waiver for the assessment year 2012, which begins on September 1, 2011 you must qualify for and file for a waiver no later than September 1, 2011, in the proper BLM State Office.)
8. For all mining claims which require assessment work, you must record an affidavit of labor on or before the December 30th immediately following the filing of this waiver. For all other mining claims or sites waived, you must record a notice of intent to hold on or before the December 30th immediately following the filing of this waiver.
9. Mill and tunnel sites may also be listed upon this waiver and be waived from payment of the maintenance fee. A notice of intent to hold for these sites is required to be filed by the December 30th following the filing of this waiver.

FOR OFFICIAL USE ONLY

423622
420457

NOTICE OF INTENTION TO HOLD MINING CLAIMS/SITES

When Recorded Return Document to:

William Ellis
3261 E Desert Dr
Camp Verde AZ 86322
1

BLM
Date
Stamp
RECEIVED
BLM AZ STATE OFFICE
2014 AUG 20 P 2: 26
PHOENIX, ARIZONA

Check here if this is a change of address.

Telephone: 928 567-6532

E-mail Address wega/or84@msn.com

I (We) intend to hold the claims(s) and/or site(s) listed below for the calendar year 2015, and I (We) have filed or will file a Notice of Intent to Hold in the county where the claim (s) is located.

Reason for filing a Notice of Intent to Hold instead of an assessment work filing (check one):

- Maintenance fee was paid to maintain claim(s) during this assessment year.
- Mill or tunnel sites.
- Claim(s) was located during the current assessment year.
- BLM has deferred assessment work (attach copy of decision granting deferment, or pending petition for deferment including date petition was filed.)

Line No.	AMC NUMBER	CLAIM/SITE NAME	COUNTY RECORDER DATA (If available)	TWP	RNG	SEC
1	420461	Gold trail #1	La Paz	4N	7W	23
2	423623	Patriot Gold #2	La Paz	5N	13W	34
3						
4						
5						
6						
7						
8						
9						
10						

INTEREST
AUG 25 2014
RM

NOTICE OF INTENTION TO HOLD MINING CLAIMS/SITES
page 2

BLM
Date
Stamp
RECEIVED
BLM AZ STATE OFFICE
2014 AUG 20 P 2: 26
PHOENIX, ARIZONA

1. State of Arizona, County of LA Paz

2. I (Name) William Ellis

3. Reside at (Address) 3261 E Desert DR

City Camp Verde County Yavapai State AZ Zip 86322 being duly sworn, depose and say that I am a citizen of the United States, more than eighteen years of age, that all of the facts set forth in this notice, subject to the provisions and penalties of 18 U.S.C. 1001 pertaining to the filing of false, fictitious, or fraudulent statements with the United States, are true and correct according to the best of my knowledge, information and belief.

4. Owner's name and address (If not shown in Items 1-3 above): _____

5. Dated: _____ Signature: _____

Bureau of Land Management
Arizona State Office
www.az.blm.gov

No. of Claims: 2 x \$10 = \$20.00
Check No: 2253 Init. AA
Receipt No.: 3107847
For BLM Use Only

United States Department of the Interior
Bureau of Land Management
 LANDS/RECREATION & PLANNING
 ONE N CENTRAL AVE
 PHOENIX, AZ 85004 -2203
 Phone: 602-417-9200



No: 3107847


Transaction #: 3199504	
Date of Transaction: 08/21/2014	
CUSTOMER:	
WILLIAM A ELLIS 3261 E DESERT DR CAMP VERDE, AZ 86322-6218 US	

LINE #	QTY	DESCRIPTION	REMARKS	UNIT PRICE	TOTAL
1	1.00	LOCATABLE MINERALS / MINING CLAIMS-NOT NEW-UNADJUD, ONE AUTH NO. ONLY / MINING CLAIM MONEY RECEIVED CASES: AMC420461/\$20.00	MAINT FEE WAIVER (2) 2015 / NOI (2) 2014	- n/a -	20.00
TOTAL:					\$20.00

PAYMENT INFORMATION					
1	AMOUNT:	20.00	POSTMARKED:	08/19/2014	
	TYPE:	CHECK	RECEIVED:	08/20/2014	
	CHECK NO:	2253			
	NAME:	ELLIS, WILLIAM A PO BOX 2773 CAMP VERDE AZ 86322-6218 US			

REMARKS

This receipt was generated by the automated BLM Collections and Billing System and is a paper representation of a portion of the official electronic record contained therein.

 Mr. William Ellis
3261 E Desert Dr.
Camp Verde, AZ 86322

PHOENIX AZ 852


19 AUG 2014 PM 5 L



BUREAU of Land Management
One north Central Ave Suite 800
Phoenix AZ. 85004-4427

PHOENIX, ARIZONA
2014 AUG 20 P 2: 25
RECEIVED
BLM AZ STATE OFFICE

85004442700





Mr. William Ellis
3261 E Desert Dr.
Camp Verde, AZ 86322

PHOENIX, AZ 85022

13 AUG 2014 PM 4 1




RECEIVED
BLM AZ STATE OFFICE


2014 AUG 14 P 2:29

PHOENIX, ARIZONA

United States Dept of Interior
Bureau of Land Management
Lands + Recreation + Planning
One N Central Ave
Phoenix AZ, 85004-2203

8500484471





This my first
Time Filing

Have

Every thing Right

PHOENIX, ARIZONA

2014 AUG 14 P 2:30

RECEIVED
BLM AZ STATE OFFICE

Remember

1257

Form 3830-2
(September 2010)

UNITED STATES
DEPARTMENT OF THE INTERIOR
BUREAU OF LAND MANAGEMENT

MAINTENANCE FEE WAIVER CERTIFICATION

FORM APPROVED
OMB NO. 1004-0114
Expires: August 31, 2013

SEE INSTRUCTIONS ON PAGE 2

- This small miner waiver is filed for the assessment year beginning on September 1, 2014 and ending on September 1, 2015.
- The undersigned and all related parties owned ten or fewer mining claims, mill, or tunnel sites located and maintained on Federal lands in the United States of America on September 1, 2015.
- The undersigned have performed the assessment work required by law for each mining claim listed prior to filing this waiver and understand that by filing this form, an affidavit of assessment work must be recorded by the December 30th following the filing of this waiver.
- The undersigned understand that if the assessment work obligation has not yet come due under 30 U.S.C. 28 (for those claims in their first assessment year only), a notice of intent to hold reciting this condition must be recorded by the December 30th following the filing of this waiver.
- The undersigned understand that mill and tunnel sites may also be listed upon this waiver and be waived from payment of the maintenance fee, and that a notice of intent to hold for these sites is required to be recorded by the December 30th immediately following the filing of this waiver.
- The undersigned understand and acknowledge that pursuant to 43 U.S.C. 1212 and 18 U.S.C. 1001, the filing or recording of a false, fictitious, or fraudulent document with the Bureau of Land Management may result in a fine of up to \$250,000, a prison term not to exceed five years, or both.
- The mining claims, mill or tunnel sites for which this waiver from payment of the maintenance fees is requested are:

CLAIM OR SITE NAME	BLM RECORDATION SERIAL NUMBER
1. <u>Patriot Gold #2</u>	✓ <u>Amc #423623</u>
2. <u>Gold trail</u>	<u>Amc #420461</u>
3.	
4.	
5.	
6.	
7.	
8.	
9.	
10.	

RECEIVED
BLM AZ STATE OFFICE
2014 AUG 14 P 2:29
PHOENIX, ARIZONA

The owner(s) (claimants) of the above mining claims and sites are:

William Ellis (Owner's Name - Please Print) William Ellis (Owner's Signature)

3261 E Dosert Dr 928 567-6532 (Street or P.O. Box)
Camp Verde AZ 86322 (City) (State) (Zip Code)

(Owner's Name - Please Print) _____ (Owner's Signature)

(Street or P.O. Box)

(City) (State) (Zip Code)

(Owner's Name - Please Print) _____ (Owner's Signature)

(Street or P.O. Box)

(City) (State) (Zip Code)

(Owner's Name - Please Print)

(Owner's Signature)

(Street or P.O. Box)

(City) (State) (Zip Code)

(Owner's Name - Please Print)

(Owner's Signature)

(Street or P.O. Box)

(City) (State) (Zip Code)

(Owner's Name - Please Print)

(Owner's Signature)

(Street or P.O. Box)

(City) (State) (Zip Code)

(Owner's Name - Please Print)

(Owner's Signature)

(Street or P.O. Box)

(City) (State) (Zip Code)

Title 18 U.S.C. Section 1001 and Title 43 U.S.C. Section 1212 makes it a crime for any person knowingly and willfully to make to any department or agency of the United States any false, fictitious or fraudulent statements or representations as to any matter within its jurisdiction.

INSTRUCTIONS

1. This certification is made under the provisions of §1744 of Title 43 and § 28-28k of Title 30 of the United States Code; and the regulations thereunder (4 CFR Part 3830).
2. The claimant(s) must fill in the dates in paragraph 1 for the beginning and ending of the assessment year for which this waiver is sought.
3. The claimant(s) must fill in the date in paragraph 2 for the beginning of the assessment year for which this waiver is sought.
4. All claim and site names and Bureau of Land Management (BLM) serial numbers must be listed for the mining claims, mill sites, and tunnel sites for which the waiver is sought.
5. All owners of the mining claims, mill sites, and tunnel sites and their addresses must be given.
6. This waiver form must be signed by all the claimants or their designated agent, in original form. If an agent is designated, a notarized designation of agent, signed by all of the claimants with proper address given, must be submitted with this waiver.
7. This form must be filed no later than September 1st for the upcoming assessment year in the BLM State Office where the mining claims or sites are recorded, or the waiver cannot be granted by the BLM. (Example: To obtain a waiver for the assessment year 2012, which begins on September 1, 2011 you must qualify for and file for a waiver no later than September 1, 2011, in the proper BLM State Office.)
8. For all mining claims which require assessment work, you must record an affidavit of labor on or before the December 30th immediately following the filing of this waiver. For all other mining claims or sites waived, you must record a notice of intent to hold on or before the December 30th immediately following the filing of this waiver.
9. Mill and tunnel sites may also be listed upon this waiver and be waived from payment of the maintenance fee. A notice of intent to hold for these sites is required to be filed by the December 30th following the filing of this waiver.

FOR OFFICIAL USE ONLY

When Recorded Return Document to:

William Ellis
3261 E Desert Dr
Camp Verde AZ 86322

Check here if this is a change of address.

Telephone: 928 567-6532

E-mail address: wegalen84@msn.com

AFFIDAVIT OF PERFORMANCE OF ANNUAL WORK

1. State of Arizona, County of La Paz ss:

2. I (Name) William Ellis

3. Reside at (Address) 3261 E Desert Dr

City Camp Verde County Yavapai

State AZ Zip 86322 being duly sworn, depose and say that I am a citizen of the United States, more than eighteen years of age, and that all of the facts set forth in this affidavit, subject to the provisions and penalties of 18 U.S.C. 1001 pertaining to the filing of false, fictitious, or fraudulent statements with the United States, are true and correct according to the best of my knowledge, information and belief.

4. Owner's name and address (If not shown in Items 1-3 above), _____

5. That I am personally acquainted with the mining claim(s). The work and improvements were made by and at the expense of the owner(s) of said claim(s). Said contiguous group of claims, listed on this document, are situated in the

Gila Bend (optional) Mining District; La Paz County, Arizona.

Line No.	AMC NUMBER	CLAIM/SITE NAME	COUNTY RECORDER DATA (If available)	TWP	RNG	SEC
1	423623	Patriot Gold #1	La Paz	5N	13W	34
2	420461	Gold Nail	La Paz	4N	7W	23
3						
4						
5						
6						

BLM
Date
Stamp

RECEIVED
BLM AZ STATE OFFICE
2014 AUG 14 P 2:29
PHOENIX, ARIZONA

7						
8						
9						
10						

6. That between the dates starting at 12 o'clock noon on September 1, 20 13 and ending at 12 o'clock noon on September 1, 20 14 at least \$ 200.00 dollars worth of work and improvements were done and performed upon said claim(s) or upon one or more of a contiguous group of claims for the benefit of all, wholly or partly outside of a contiguous group of claims for the benefit of all, not including the location work.

7. That the following persons were employed to perform the work and improvements described herein: _____

8. That the work and improvements performed were: Location of markers
and assessment of 1-ton of Rock & Dirt

9. Dated: _____ Signature: _____

SUBSCRIBED AND SWORN TO before me, a Notary Public, this _____ day of _____ 20 _____

By: _____

Notary Public _____

My Commission Expires _____

Bureau of Land Management
Arizona State Office
www.az.blm.gov

No. of Claims: _____ x \$10 = _____
Check No.: _____ Init. _____
Receipt No.: _____
For BLM Use Only

Form: MCF108
Revised Jan. 2006
Page 2 of 2

420812
 413994
 406377
 422559
 424429

414237
 418660
 420457
 412179
 423391
 423622
 414381

MAINTENANCE FEE PAYMENT

Claimant Name: Steve Karolyi
 Address: PO BOX 74353
 City: Phoenix State: AZ Zip: 85087
 Telephone: 623-465-5076
 E-mail address: _____
 Signature: [Signature]

BLM
 Date
 Stamp

PHOENIX, ARIZONA

2013 AUG 27 P 2:22

RECEIVED
 MINERAL STATE OFFICE

Check here if this is a change of address.

LINE NO.	AMC NUMBER	CLAIM/SITE NAME	COUNTY RECORDER DATA (If available)	TWP	RNG	SEC	
1	414244	Golden Crown # 13		4N	13W	5	40ac
2	418660	Copper Dike # 1		5N	8W	10	20ac
3	420465	Midway Gold # 4		4N	7W	15	20ac
4	420468	Red Hills Gold # 3		4N	7W	23	20ac
5	412180	Cleator Gold # 2		11N	1E	22	20ac
6	420459	Belmont Gold # 3		4N	7W	21	20ac
7	423392	Gold Flake		4N	6W	30	20ac
8	423623	Patriot Gold # 2		5N	13W	34	20ac
9	414389	Golden Crown # 12		4N	13W	5	40ac
10	420812	Rio Gold # 1		4N	13W	4	40ac

List additional claims on Form MCF114.

Bureau of Land Management
 Arizona State Office
 www.blm.gov/az/

No. of Claims: 10 x \$140 = 1820.⁰⁰
 Check No: 1508 Init. SC
 Receipt No.: 2866610
 For BLM Use Only

ENTERED INTO COMPUTER

SEP 03 2013 RE / SEP 04 2013

This form is available from the Arizona Department of Mines and Mineral Resources and may be reproduced.

Form: MCF112
 Revised July 2009

MAINTENANCE FEE PAYMENT

Claimant Name: Steve Karolyi
 Address: PO BOX 74353
 City: Phoenix State: AZ Zip: 85087
 Telephone: 623-465-5076
 E-mail address: _____
 Signature: [Signature]
 Check here if this is a change of address.

RECEIVED
 BLM AZ STATE OFFICE
 PHOENIX, ARIZONA
 2013 AUG 27 P 2:22
 BLM
 Date
 Stamp

LINE NO.	AMC NUMBER	CLAIM/SITE NAME	COUNTY RECORDER DATA (If available)	TWP	RNG	SEC
1	423622	Patriot hold #1				
2	423394	Outback hold #1		5N	13W	34
3	413996	Wutchman North #3		4N	7W	27
4				1S	11E	11
5						
6						
7						
8						
9						
10						

20a
20a
40a

List additional claims on Form MCF114.

Bureau of Land Management
 Arizona State Office
 www.blm.gov/az/

No. of Claims: 3 x \$140 = 560⁰⁰
 Check No: 1508 Init. SK
 Receipt No.: 2866610
For BLM Use Only

MAINTENANCE FEE PAYMENT

Claimant Name: Steve Karolyi
 Address: PO BOX 74353
 City: Phoenix State: AZ Zip: 85087
 Telephone: 623-
 E-mail address: _____
 Signature: [Signature]

Check here if this is a change of address.

RECEIVED
 BLM AZ STATE OFFICE
 PHOENIX, ARIZONA
 2013 AUG 27 P 2:22
 BLM Date Stamp

LINE NO.	AMG NUMBER	CLAIM/SITE NAME	COUNTY RECORDER DATA (If available)	TWP	RNG	SEC	
1	406398	Sundance Gold #13-A		5N	12W	14	20a
2	414000	Rio Oro Gold #4		1S	11E	15	40c
3	423393	Golden Rod Gold		4N	6W	30	20ac
4	423400	Yankee Gold.		4N	7W	27	40ac
5	422561	Lost Trail Gold		4N	10W	7	40ac
6	424430	Carmens Gold #2	ENTERED SEP 04 2013 BY: <u>FB</u>	4N	11W	14	20ac
7	424431	Carmens Gold #3		4N	11W	15	20ac
8	424429	Carmens Gold #1		4N	11W	14	20ac
9	424432	Carmens Gold #4		4N	11W	15	20ac
10	418664	Copper Gulch #1		5N	8W	13	20ac

List additional claims on Form MCF114.

Bureau of Land Management
 Arizona State Office
 www.blm.gov/az/

No. of Claims: 10 x \$140 = 1820.⁰⁰
 Check No: 1508 Init. SC
 Receipt No.: 2866610
 For BLM Use Only

Form: MCF112
 Revised July 2009

United States Department of the Interior
Bureau of Land Management
 LANDS/RECREATION & PLANNING
 ONE N CENTRAL AVE
 PHOENIX, AZ 85004 -2203
 Phone: 602-417-9200

Receipt

No: 2866610

Transaction #: 2952543		ENTERED INTO COMPUTER
Date of Transaction: 08/27/2013		
CUSTOMER:		
	STEVE KAROLYI PO BOX 74353 PHOENIX, AZ 85087-1006 US	

LINE #	QTY	DESCRIPTION	REMARKS	UNIT PRICE	TOTAL
1	1.00	LOCATABLE MINERALS / MINING CLAIMS- NOT NEW-UNADJUD, ONE AUTH NO. ONLY / MINING CLAIM MONEY RECEIVED CASES: AMC423622/\$4200.00	MAINT (23) 2014	- n/a -	4200.00
TOTAL:					\$4,200.00

PAYMENT INFORMATION			
1	AMOUNT:	4200.00	POSTMARKED: N/A
	TYPE:	CHECK	RECEIVED: 08/27/2013
	CHECK NO:	1508	
	NAME:	KAROLYI, STEVE PO BOX 74353 PHOENIX AZ 85087-1006 US	

REMARKS

This receipt was generated by the automated BLM Collections and Billing System and is a paper representation of a portion of the official electronic record contained therein.

Mass Add/Delete/Update Action Data

Starting Serial Number Ending Serial Number

424429

424432

	Action Data:	
Action Code:	682	<input type="button" value="Lookup"/>
Action Remark:	2014	
Action Date:	08/27/2013	
Receipt Nr:	2866610	

[AMC424429] - [Placer] - 682 - 2014;\$140

[AMC424430] - [Placer] - 682 - 2014;\$140

[AMC424431] - [Placer] - 682 - 2014;\$140

[AMC424432] - [Placer] - 682 - 2014;\$140

=====

Total Amount Processed : \$560.00

	Update Action Data:	
Action Code:		<input type="button" value="Lookup"/>
Action Remark:		
Action Date:		
Receipt Nr:		

● LEAD CASEFILES ●

for
Receipt No. 2866616
filed
8/27/13
by
Steve Kardly

420457

417680

418660

404130

413772

406377

413302

405325

416904

422559

423391

407728

412732

423622

412179

405545

420812

418581

ENTERED
SEP - 3 2013
BY: RE

420457
 422559
 417680
 423391
 418660

MAINTENANCE FEE PAYMENT

Claimant Name: Steve Karolyi
 Address: PO BOX 74353
 City: Phoenix State: AZ Zip: 85087
 Telephone: 623-465-5076
 E-mail address: _____
 Signature: [Signature]

RECEIVED
 CLM / STATE OFFICE
 2013 AUG 21 P 2:21
 PHOENIX, ARIZONA
 BLM
 Date
 Stamp

Check here if this is a change of address.

LINE NO.	AMC NUMBER	CLAIM/SITE NAME	COUNTY RECORDER DATA (If available)	TWP	RNG	SEC	
1	422560	Gringo hold		4N	10W	7	40a
2	422559	Camino hold		4N	10W	7	40ac
3	417682	Lucky Strike #3		5N	12W	27	20ac
4	423397	Outback hold #4		4N	7W	27	20ac
5	418667	Lead Dike #4		5N	8W	13	20ac
6	420466	Red Hills hold #4		4N	7W	23	20ac
7							
8							
9							
10							

List additional claims on Form MCF114.

Bureau of Land Management
 Arizona State Office
 www.blm.gov/az/

No. of Claims: 6 x \$140 = 1120⁰⁰
 Check No: 1509 Init. SC
 Receipt No.: 2866616
 For BLM Use Only

Form: MCF112
 Revised July 2009

MAINTENANCE FEE PAYMENT

Claimant Name: Steve Karolyi
 Address: PO Box 74353
 City: Phoenix State: AZ Zip: 85087
 Telephone: 623-465-5076
 E-mail address: _____
 Signature: _____

RECEIVED
 DLN AND STATE OFFICE
 2013 AUG 27 P 2:20
 PHOENIX, ARIZONA
 BLM
 Date
 Stamp

Check here if this is a change of address.

LINE NO.	AMC NUMBER	CLAIM/SITE NAME	COUNTY RECORDER DATA (If available)	TWP	RNG	SEC	
1	407732	Camp Wash #5		3N	7W	5	40ac.
2	404140	Tres Amigos #4		10N	16W	35	40ac.
3	404141	Tres Amigos #4-A		10N	16W	35	20ac.
4	420469	Red Hills Gold #4		4N	7W	24	20ac.
5	412735	Gold Basin #2		28N	18W	22	40ac.
6	413714	Gold Basin South #3		28N	18W	34	40ac.
7	423391	Beer Bottle Gold		4N	6W	30	40ac.
8	418669	Lead Dike #2		5N	8W	13	20ac.
9	418662	Copper Dike #3		5N	8W	15	20ac.
10	413787	Gold Treasure #3		5N	11W	29	40ac.

List additional claims on Form MCF114.

Bureau of Land Management
 Arizona State Office
 www.blm.gov/az

No. of Claims: 10 x \$140 = 2240.⁰⁰
 Check No: 1509 Init. JC
 Receipt No.: 2866616
 For BLM Use Only

Form: MCF112
 Revised July 2009

MAINTENANCE FEE PAYMENT

Claimant Name: Steve Karolyi
 Address: PO BOX 74353
 City: Phoenix State: AZ Zip: 85087
 Telephone: 623-465-5076
 E-mail address: _____
 Signature: [Signature]

Check here if this is a change of address.

RECEIVED
 CLAIMS OFFICE
 PHOENIX, ARIZONA
 2013 AUG 27 P 2:21
 BLM
 Date
 Stamp

LINE NO.	AMC NUMBER	CLAIM/SITE NAME	COUNTY RECORDER DATA (If available)	TWP	RNG	SEC	
1	A23624	Patriot hold #3		5N	13W	35	200
2	A23395	Outback hold #2		4N	7W	27	200
3	406395	Sundance hold #8-A		5N	12W	14	20a
4	406394	Sundance hold #5-A		5N	12W	14	20a
5	412187	Town Butte #9		11N	1E	24	20a
6	413306	Gold Basin #10		28N	18W	22	40ac
7	405324	Nugget Canyon - A		5N	12W	11	20ac
8	405338	Nugget Canyon hold		5N	12W	11	30ac
9	420814	Rio hold #3		4N	13W	4	40ac
10	420464	Midway hold #3		4N	7W	15	20ac

405324
 notified
 by phone
 correct
 8/31/13

List additional claims on Form MCF114.

No. of Claims: 10 x \$140 = 1820.00
 Check No: 1509 Init. SC
 Receipt No.: 2866616
 For BLM Use Only

Bureau of Land Management
 Arizona State Office
 www.blm.gov/az/


Form: MCF112
 Revised July 2009

This form is available from the Arizona Department of Mines and Mineral Resources and may be reproduced.

* Nugget Canyon - A listed
 correct AMC #405324

MAINTENANCE FEE PAYMENT

Claimant Name: Steve Karolyi
 Address: PO BOX 74353
 City: Phoenix State: AZ Zip: 85087
 Telephone: 623-465-5076
 E-mail address: _____
 Signature: [Signature]



Check here if this is a change of address.

LINE NO.	AMC NUMBER	CLAIM/SITE NAME	COUNTY RECORDER DATA (If available)	TWP	RNG	SEC	
1	416909	Gold Pension #4		3S	1E	6	40a
2	420463	Midway Gold #2		4N	7W	15	20a
3	420460	Gold Peak		4N	7W	11	20a
4	420813	Rio Gold #2		4N	13W	4	40a
5	416907	Black Pearl #11		4N	7W	17	20a
6	418582	Black Pearl #18		4N	7W	17	20a
7	405332	Gold Camp Draw		5N	12W	11	40a
8	418666	Copper Gulch #3		5N	8W	12-13	20a
9	406397	Sundance Gold #11-B		5N	12W	14	20a
10	423399	Tea Party Gold		4N	7W	27	20a

List additional claims on Form MCF114.

Bureau of Land Management
 Arizona State Office
 www.blm.gov/az/

No. of Claims: 10 x \$140 = 1820.00
 Check No: 1509 Init. SC
 Receipt No.: 2866616
 For BLM Use Only

Form: MCF112
 Revised July 2009

**United States Department of the Interior
Bureau of Land Management
LANDS/RECREATION & PLANNING
ONE N CENTRAL AVE
PHOENIX, AZ 85004 -2203
Phone: 602-417-9200**

Receipt

No: 2866616

Transaction #: 2952546	
Date of Transaction: 08/27/2013	
CUSTOMER:	
STEVE KAROLYI PO BOX 74353 PHOENIX, AZ 85087-1006 US	

LINE #	QTY	DESCRIPTION	REMARKS	UNIT PRICE	TOTAL
1	1.00	LOCATABLE MINERALS / MINING CLAIMS- NOT NEW-UNADJUD, ONE AUTH NO. ONLY / MINING CLAIM MONEY RECEIVED CASES: AMC407732/\$7000.00	MAINT (36) 2014	- n/a -	7000.00
TOTAL:					\$7,000.00

PAYMENT INFORMATION			
1	AMOUNT:	7000.00	POSTMARKED: N/A
	TYPE:	CHECK	RECEIVED: 08/27/2013
	CHECK NO:	1509	
	NAME:	KAROLYI, STEVE PO BOX 74353 PHOENIX AZ 85087-1006 US	

REMARKS

This receipt was generated by the automated BLM Collections and Billing System and is a paper representation of a portion of the official electronic record contained therein.

UNITED STATES DEPARTMENT OF INTERIOR
BUREAU OF LAND MANAGEMENT

CLAIM NAME/NUMBER INDEX

County: LA PAZ

<u>Claim Name/Number</u>	<u>Serial Number</u>	<u>Claimant(s)</u>	<u>Mer</u>	<u>Tw</u>	<u>Range</u>	<u>Sec</u>	<u>Subdiv</u>	<u>Location Date</u>	<u>Case Closed</u>
NUGGET CANYON A	AMC405545	KAROLYI STEVE	14	0050N	0120W	011	SE	12/02/2010	09/01/2011
		MOORE KENNETH	14	0050N	0120W	011	SE	12/02/2010	09/01/2011
NUGGET CANYON GOLD	AMC405338	KAROLYI STEVE	14	0050N	0120W	011	SE	12/02/2010	
		MOORE KENNETH	14	0050N	0120W	011	SE	12/02/2010	
NUGGET CANYON-A	AMC405324	KAROLYI STEVE	14	0050N	0120W	011	SE	12/02/2010	

County: YAVAPAI

<u>Claim Name/Number</u>	<u>Serial Number</u>	<u>Claimant(s)</u>	<u>Mer</u>	<u>Tw</u>	<u>Range</u>	<u>Sec</u>	<u>Subdiv</u>	<u>Location Date</u>	<u>Case Closed</u>
NUGGET CANYON	AMC288458	BARSON DAN	14	0110N	0010W	002	SE	07/15/1988	04/14/1992
		RIPPEY ROBERT	14	0110N	0010W	002	SE	07/15/1988	04/14/1992

DISCLOSURE ALL INFORMATION RECEIVED IN THIS OFFICE MAY NOT YET BE LISTED ON THIS REPORT. NAMES AND ADDRESSES ARE ENTERED AS THEY APPEAR ON THE LOCATION NOTICE OR ARE ABBREVIATED TO FIT LIMITED SPACE; THEREFORE, THEY MAY NOT APPEAR IN THE EXPECTED SEQUENCE. A BLANK LATEST ASSESSMENT YEAR IN THIS REPORT DOES NOT CONSTITUTE AN ABANDONED CLAIM.

NOTICE!!

These documents have been scanned!

Do not place un-scanned documents beneath this notice!

Do not remove this notice from this file!

GPO Jacket No. 560-102
Print Order 61540
Rise Business Services, LLC
Job=AZ15 5/13/2019



Box Number= AZ15039



Claim Begin-End: AMC423622-AMC423624

6 Location Notices-Amendments and Supporting Documents



AZ15039-12

AMC423162-AMC423771

DEPARTMENT OF THE INTERIOR
BUREAU OF LAND MANAGEMENT
MINING CLAIMS
(LIVE) Serial Register Page

Run Date/Time: 07/10/2013 05:03 PM

Page 1 of 1

01 05-10-1872;017STAT0091;30USC26,28,34

Total Acres

Serial Number

Case Type 384101: LODE CLAIM

20.660

AMC423623

Claim Name: PATRIOT GOLD #2

Lead File Number

AMC423622

Commodity :

Case Disposition: ACTIVE

Required Maintenance Fee: \$140.00

Name & Address

Int Rel

KAROLYI STEVE

PO BOX 74353

PHOENIX, AZ 85087-1006

CLAIMANT

Mer Twp Rng Sec

Quadrant

District/Field Office

County

14 0050N 0130W 034

SE

LAKE HAVASU FO

LA PAZ

Act Date

Code Action

Action Remarks

Receipt Number

03/28/2013

403

LOCATION DATE

06/18/2013

395

RECORDATION NOTICE RECD

1

2815387

06/18/2013

484

LOCATION YEAR / MAINTENANCE 2013;\$140

2815387

06/18/2013

501

ACCT ADV IN LEAD FILE

AMC423622-AMC423624

Line Nr Remarks

NO WARRANTY IS MADE BY BLM
 FOR USE OF THE DATA FOR
 PURPOSES NOT INTENDED BY BLM

DEPARTMENT OF THE INTERIOR
BUREAU OF LAND MANAGEMENT
MINING CLAIMS
(LIVE) Serial Register Page

Run Date/Time: 07/10/2013 05:03 PM

Page 1 of 1

01 05-10-1872;017STAT0091;30USC26,28,34
Case Type 384101: LODE CLAIM
Claim Name: PATRIOT GOLD #3
Commodity :
Case Disposition: ACTIVE
Required Maintenance Fee: \$140.00

Total Acres
20.660

Serial Number
AMC423624
Lead File Number
AMC423622

Name & Address	Int Rel
KAROLYI STEVE PO BOX 74353 PHOENIX, AZ 85087-1006	CLAIMANT

Mer Twp	Rng	Sec	Quadrant	District/Field Office	County
14	0050N	0130W	035 SW	LAKE HAVASU FO	LA PAZ

Act Date	Code	Action	Action Remarks	Receipt Number
03/28/2013	403	LOCATION DATE		
06/18/2013	395	RECORDATION NOTICE RECD	1	2815387
06/18/2013	484	LOCATION YEAR / MAINTENANCE	2013;\$140	2815387
06/18/2013	501	ACCT ADV IN LEAD FILE	AMC423622-AMC423624	

Line Nr Remarks

MINING CLAIM STATUS REPORT

DATA ENTERED JUL 10 2013 pb

Min Checked by Ac

GEO Checked by Ac

LEAD SERIAL NUMBER AMC 423622 thru AMC 423624

OF CLAIMS & TYPE

3 LODE
_____ PLACER
_____ ASSOCIATION PLACER
_____ MILL SITE
_____ TUNNEL SITE

CHARGES

Location Fee @ \$34 = \$ 102.
Processing Fee @ \$15 = \$ 45.
Maintenance Fee @ \$140 = \$ 420
Overage (+) \$ _____
Shortage (-) \$ _____
TRF's(s) Other Fees \$ 150
TOTAL \$ 567.

TOTAL CLAIM ACREAGE? 60'

OF LOCATORS? 3

50
617.00

DOCUMENTS RECEIVED VIA -

Over-the-Counter Mail ()

TIMELY FILED?

Yes No ()

LEGAL DESCRIPTION - T 05N R 13W SEC 034, 035
T _____ R _____ SEC _____
T _____ R _____ SEC _____
T _____ R _____ SEC _____

BLM FOREST SERVICE () _____ SUBJ TO PL 359: Yes () No ()

WILDERNESS AREA: No () Yes () _____

SPLIT ESTATE - N/A () SX () PX () SRHA () OTHER () _____

Proper Notice Filed if Located on SHRA Lands? N/A () Yes () No ()

RECONVEYED MINERALS ON BLM LANDS REQUIRE OPENING ORDERS FROM 1944 TO 1993 -

Open to Entry on: _____ N/A ()

COMMENTS/STATUS - VOID () PARTIALLY VOID () PVT MINERALS () WITHDRAWN LANDS ()

OTHER () _____

Claimant acknowledges that portions of the following claims(s) site(s) may be void or voidable.

Printed Name of Claimant _____ Signature of Claimant _____

***** FINAL ADJUDICATION *****

DATE 8/16/13 INITIALS AT

LOCATION NOTICE FOR LODE MINING CLAIM

NOTICE IS HEREBY GIVEN that the Patriot Gold #1 lode mining claim has been located

by Steve Karolyi whose current mailing

address is PO Box 74353
Phoenix, AZ 85087

RECEIVED
B.L.M. AZ STATE OFFICE
2013 JUN 18 P 3:20
PHOENIX, AZ
BLM
Date
Stamp

AMC423622

The general course of this claim is North / south and it is situated in La Paz County, Arizona. This claim is 1500' feet in length and 600' feet in width. This claim runs

from the location monument on which this location notice is posted approximately 50' feet in a South direction to the South end line and 1450' feet in a north direction to the north end line. This claim is marked by six monuments, one at each corner and one at the center of each end line of the claim.

The location monument on which this notice is posted is situated within Section 34, Township 5 N, Range 13 W, Gila Salt River Base and Meridian, Arizona and this claim encompasses portions

of the following quarter section (s), section (s), Township (s) and Range (s) SE 1/4 of sec. 34, T5N, R13W, GSB+M
Gila Salt River Base and Meridian, Arizona.

The locality of this claim with reference to some natural object or permanent monument and additional information (if any) concerning its locality are as follows: Apprx. 1550' north and 300' west of the SE corner of sec. 35 @ brass cap.

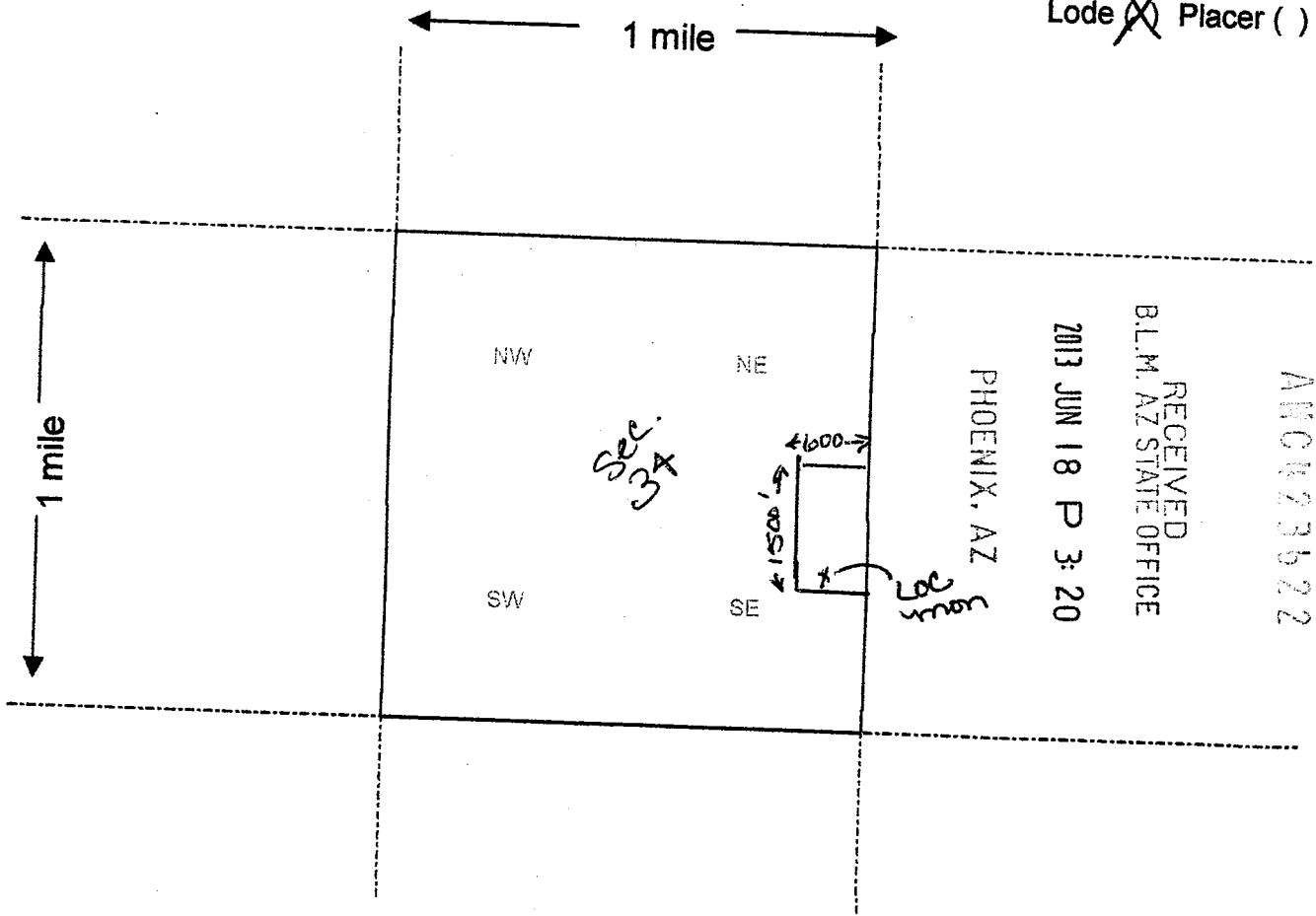
DATED AND POSTED on the ground this 28th day of March, 2013.

LOCATOR (s) Steve Karolyi

Form MCF100
Revised July 2005

MINING CLAIM MAP

Lode (X) Placer ()



ANCH 23622
 RECEIVED
 B.L.M. AZ STATE OFFICE
 2013 JUN 18 P 3:20
 PHOENIX, AZ

Scale : 1" = 2000 feet



1. The above map depicts the Patriot Gold #1 mining claim, which is located in Section (s) 34, Township 5 N, Range 13 W, Gila and Salt River Base and Meridian, La Paz County, Arizona.
2. The type of corner and location monuments used are as follows: 2" x 2" x 4' wood posts with scribed metal tags.
3. The bearings and distances in degrees and feet between claim corners are as depicted on the map.

Form MCF100a
 Revised July 2005

LOCATION NOTICE FOR LODE MINING CLAIM

NOTICE IS HEREBY GIVEN that the Patriot
Gold #2 lode mining claim has been located
by Steve Karolyi whose current mailing
address is P.O. Box 74353
Phoenix, AZ 85087

BLM
Date
Stamp

2013 JUN 18 P 3 10
PHOENIX, AZ

RECEIVED
B.L.M. AZ STATE OFFICE

AMC423623

The general course of this claim is _____ and it is situated in La Paz
County, Arizona. This claim is 1500' feet in length and 600' feet in width. This claim runs
from the location monument on which this location notice is posted approximately 50' feet in a
South direction to the South end line and 1450 feet in a north direction to the
north end line. This claim is marked by six monuments, one at each corner and one at the center of each
end line of the claim.

The location monument on which this notice is posted is situated within Section 34, Township 5
N, Range 13 W, Gila Salt River Base and Meridian, Arizona and this claim encompasses portions
of the following quarter section (s), section (s), Township (s) and Range (s) SE 1/4 of Sec 34,
T5N, R13W, GSB+M

Gila Salt River Base and Meridian, Arizona.

The locality of this claim with reference to some natural object or permanent monument and additional information
(if any) concerning its locality are as follows: Approx 50' North and 300' West
of the SE Corner of Sec 34 @ brass cap

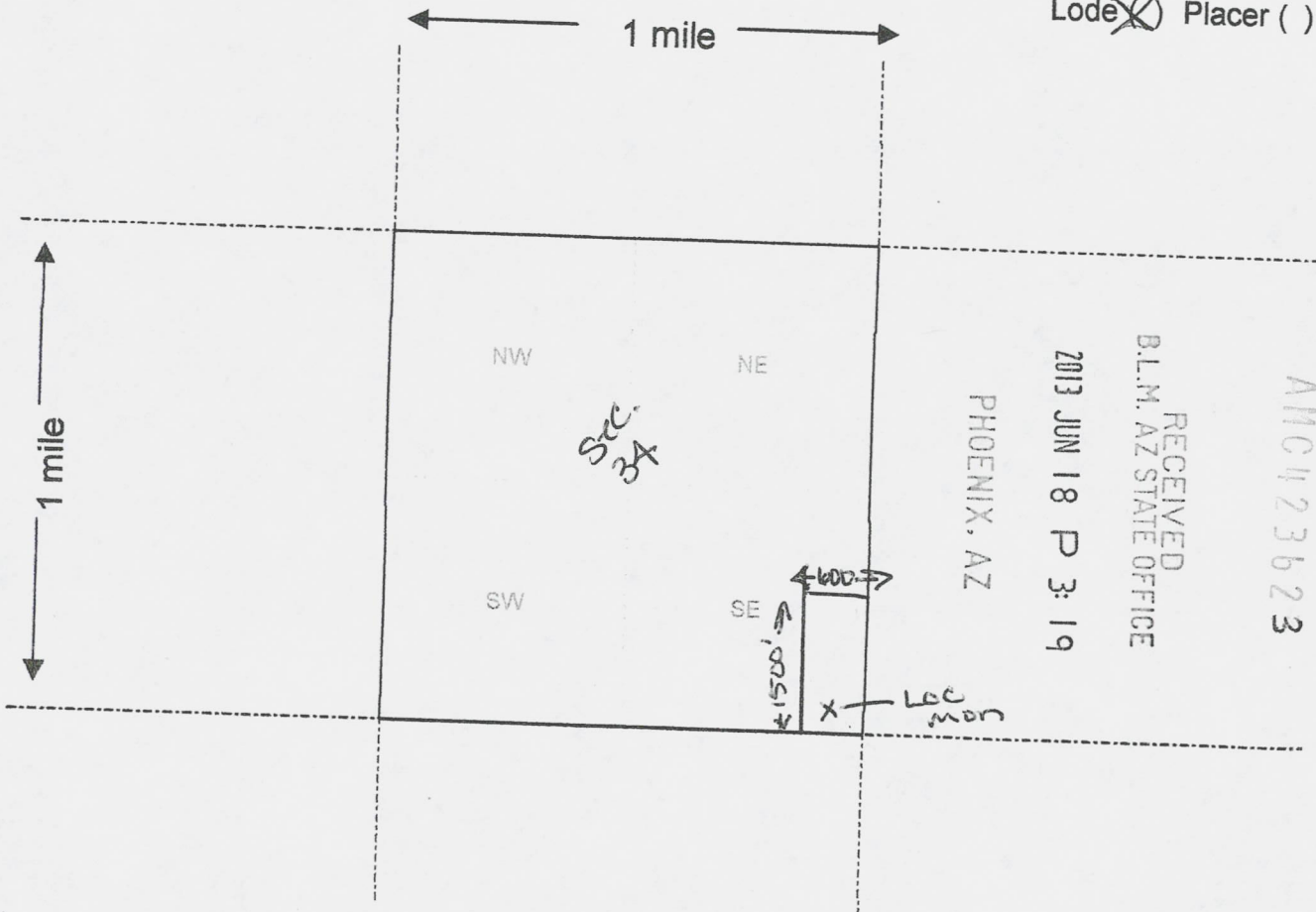
DATED AND POSTED on the ground this 28 day of March, 2013.

LOCATOR (s) [Signature]

Form MCF100
Revised July 2005

MINING CLAIM MAP

Lode ~~(X)~~ Placer ()



Scale: 1" = 2000 feet



1. The above map depicts the Patriot Gold #2 mining claim, which is located in Section (s) 3A, Township 5 N, Range 13 W, Gila and Salt River Base and Meridian, La Paz County, Arizona.
2. The type of corner and location monuments used are as follows: 2" x 2" x 4' wood posts with scribed metal tags.
3. The bearings and distances in degrees and feet between claim corners are as depicted on the map.

Form MCF100a
Revised July 2005

This form is available from the Arizona Department of Mines & Mineral Resources and may be reproduced.

LOCATION NOTICE FOR LODE MINING CLAIM

NOTICE IS HEREBY GIVEN that the Patriot
Gold # 3 lode mining claim has been located
by Steve Karolyi whose current mailing
address is PO Box 74353
Phoenix, Az 85087

RECEIVED
B.L.M. AZ STATE OFFICE
2013 JUN 18 P 3: 19
PHOENIX, AZ
BLM
Date
Stamp

The general course of this claim is _____ and it is situated in La Paz
County, Arizona. This claim is 1500' feet in length and 600' feet in width. This claim runs
from the location monument on which this location notice is posted approximately 50' feet in a
South direction to the South end line and 1450 feet in a North direction to the
North end line. This claim is marked by six monuments, one at each corner and one at the center of each
end line of the claim.

The location monument on which this notice is posted is situated within Section 35, Township 5
N, Range 13 W, Gila Salt River Base and Meridian, Arizona and this claim encompasses portions
of the following quarter section (s), section (s), Township (s) and Range (s) Sw 1/4 of Sec. 35,
T5N, R13W, GSB+M

Gila Salt River Base and Meridian, Arizona.

The locality of this claim with reference to some natural object or permanent monument and additional information
(if any) concerning its locality are as follows: 50' ft north and 300' ft.
east of the SW corner of Sec. 35 @ brass cap.

DATED AND POSTED on the ground this 28 day of March, 2013.

LOCATOR (s) [Signature]

AMC423624

MINING CLAIM MAP

Lode ~~(X)~~ Placer ()



ANCI 23624

RECEIVED
B.L.M. AZ STATE OFFICE
2013 JUN 18 P 3:19
PHOENIX, AZ

Scale: 1" = 2000 feet



1. The above map depicts the Patriot Gold #3 mining claim, which is located in Section (s) 35, Township 5 N, Range 13 W, Gila and Salt River Base and Meridian, La Paz County, Arizona.
2. The type of corner and location monuments used are as follows: 2" x 2" x 4' wood posts with scribed metal tags.
3. The bearings and distances in degrees and feet between claim corners are as depicted on the map.

Form MCF100a
Revised July 2005

DEPARTMENT OF INTERIOR
BUREAU OF LAND MANAGEMENT

Input Parameters for Geographic Report with Land

System Id = CR

Admin State = AZ

Geo State =

Casetype Begins With

Case Disp Txt = AUTHORIZED, CANCELLED, EXPIRED, PENDING, REJECTED, RELINQUISHED, VOID, WITHDRAWN

Mer Twp Rng = 14 0050N 0130W

Section = 034, 035, 999

Mtrs =

Commodity =

Commodity Txt =

Pending Org =

Pend Org Decode =

Total Rows Returned: 0

